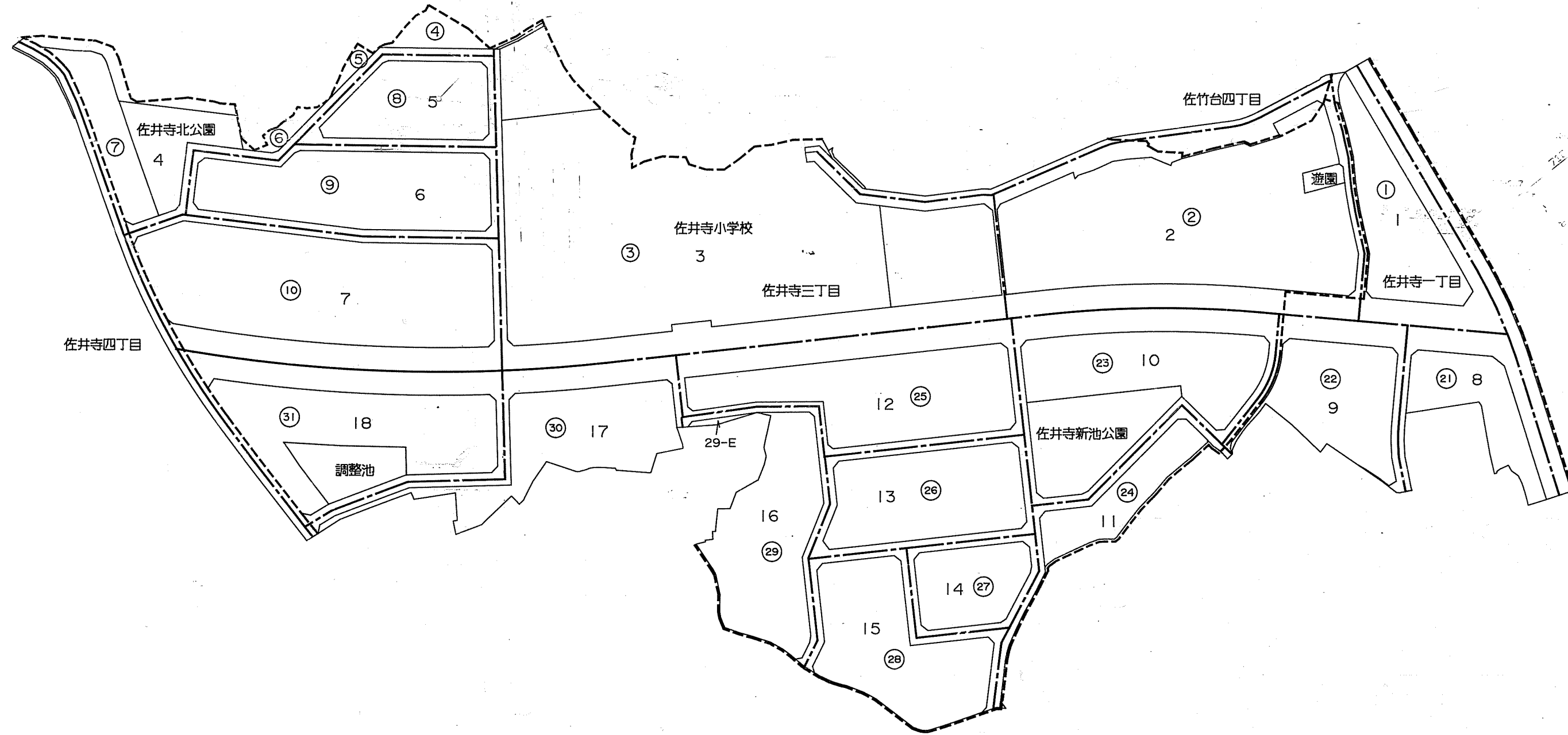



換地図



| ページ | 街 区 |
|-----|---------|
| 1 | 1 |
| 2 | 2 |
| 3 | 3 |
| 4 | 4,5,6,7 |
| 5 | 8 |
| 6 | 9 |
| 7 | 10 |
| 8 | 21 |
| 9 | 22 |
| 10 | 23 |
| 11 | 24 |
| 12 | 25 |
| 13 | 26 |
| 14 | 27 |
| 15 | 28 |
| 16 | 29,29-E |
| 17 | 30 |
| 18 | 31 |
| | |
| | |
| | |

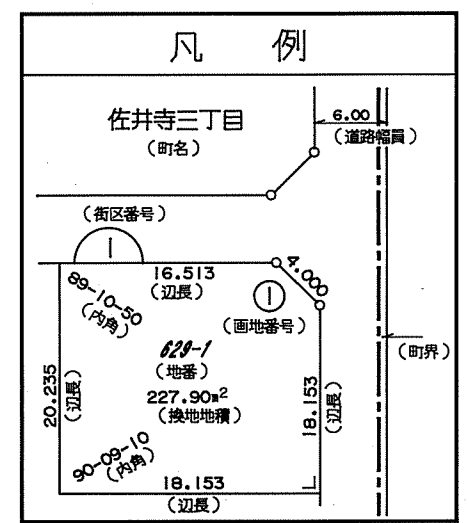
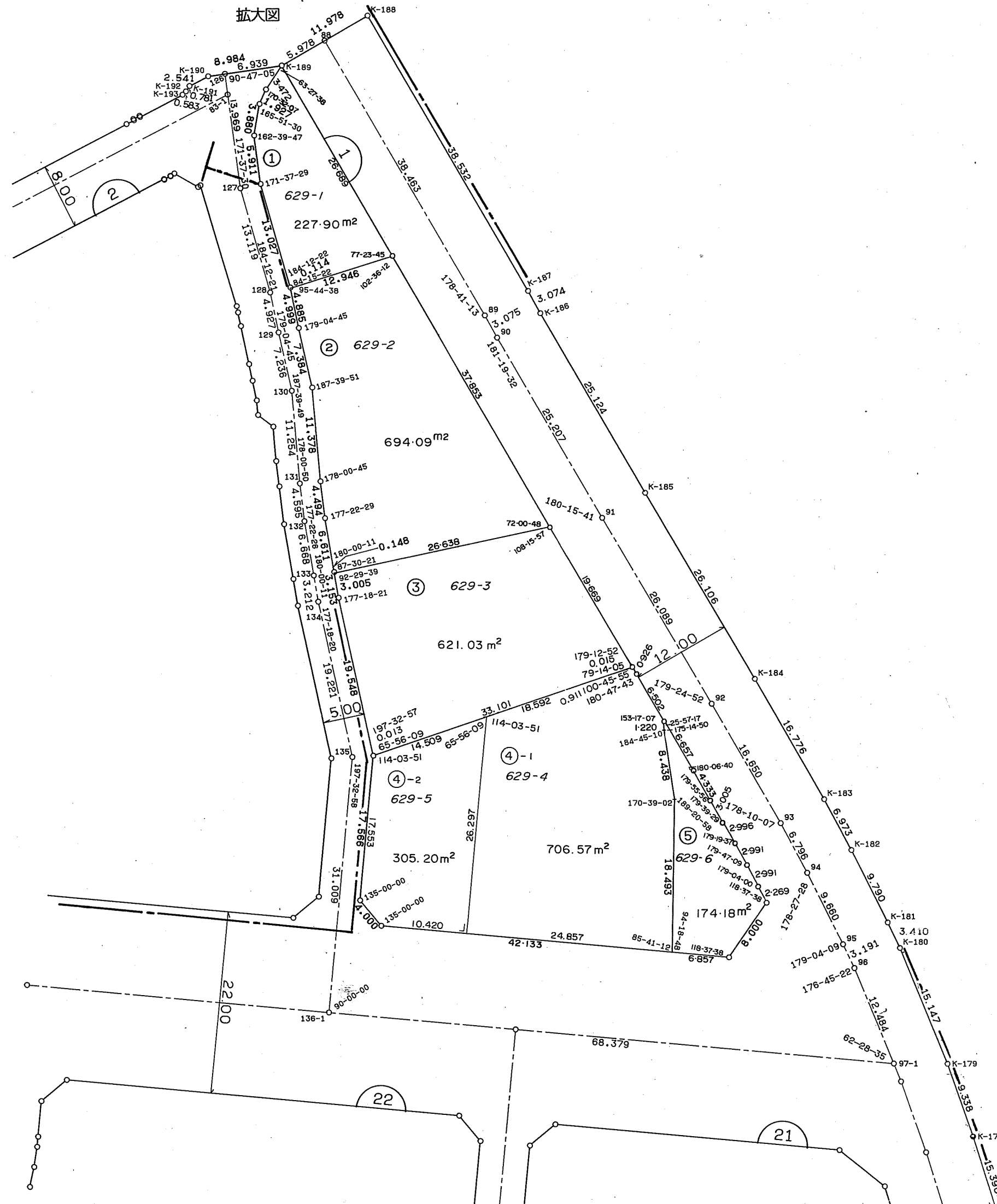
| 凡 例 | |
|-----|---------|
| | 街区・画地線 |
| | 区 郭 割 線 |
| | 町 界 |
| ① | 街区番号 |
| 1 | 区面番号 |

BL 1




換地図

佐井寺一丁目



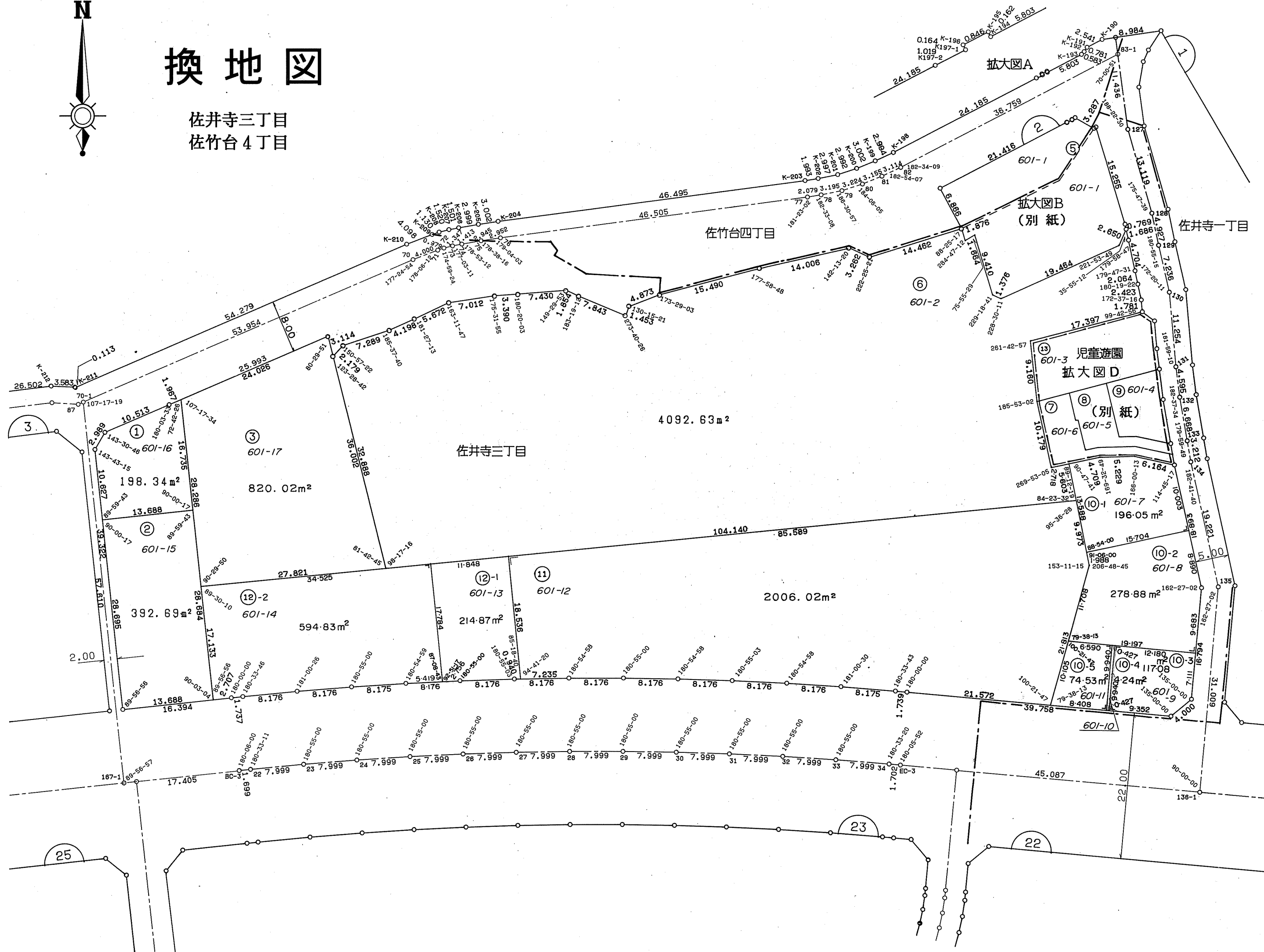
BL 2



換地図

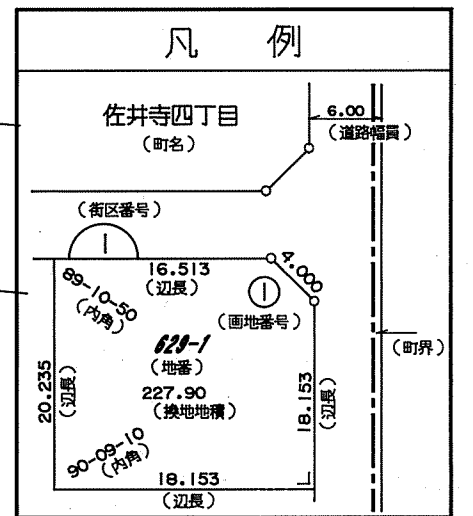
佐井寺三丁目
佐竹台四丁目

拡大図A S=1:100



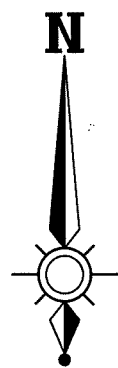
拡大図B (別紙)

拡大図D (別紙)

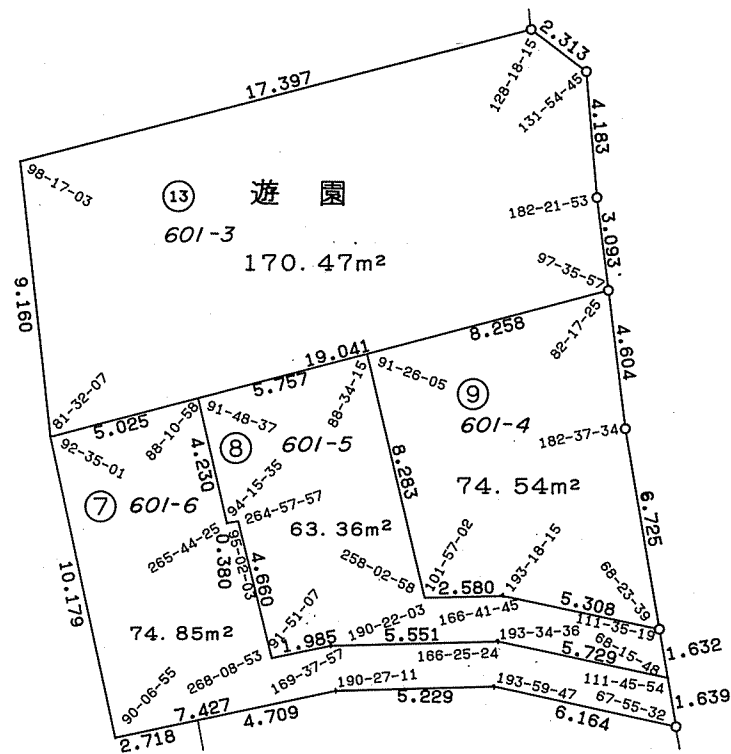


換地図

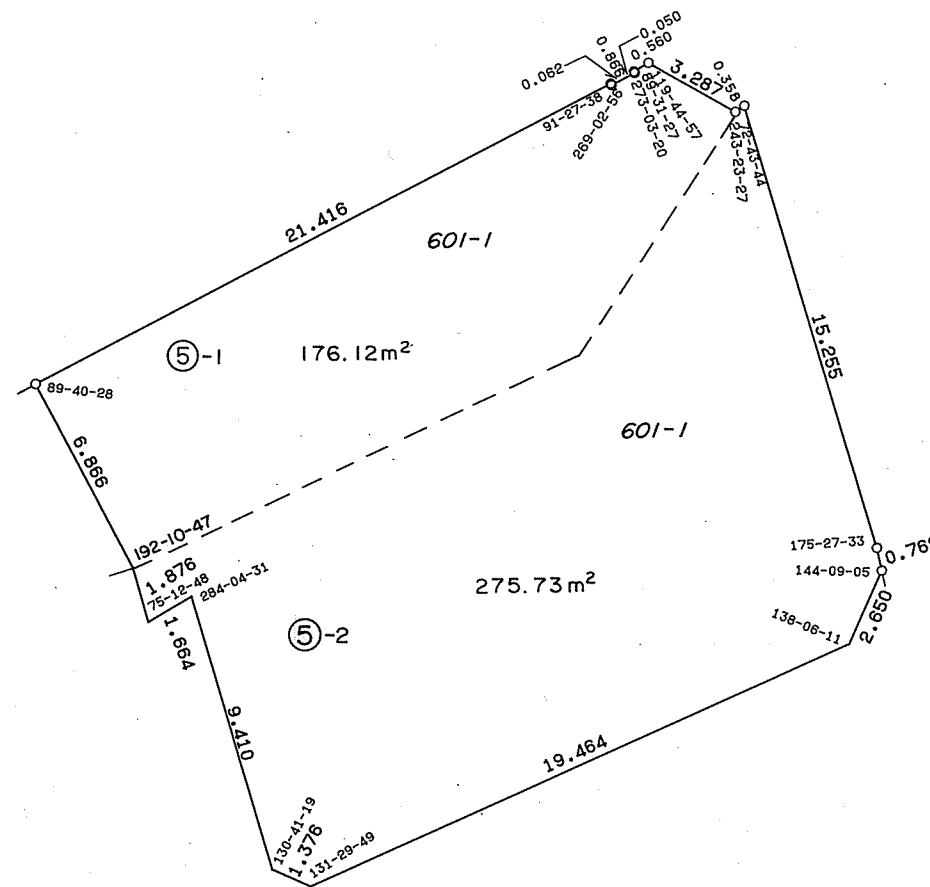
佐井寺三丁目
佐竹台四丁目



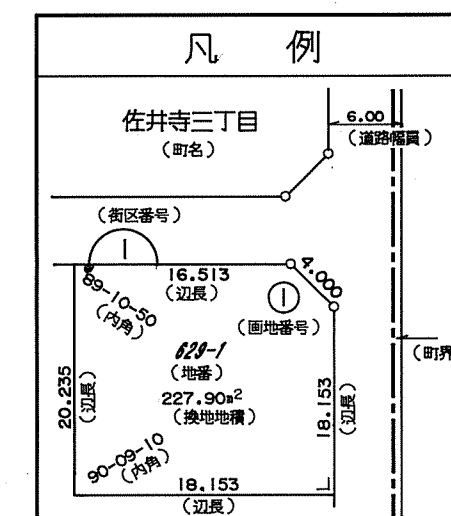
拡大図 D



拡大図 B



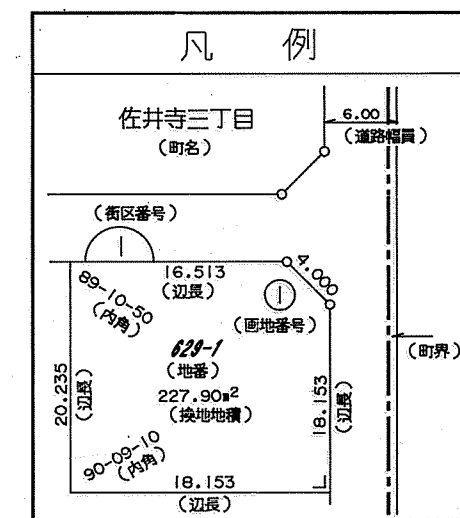
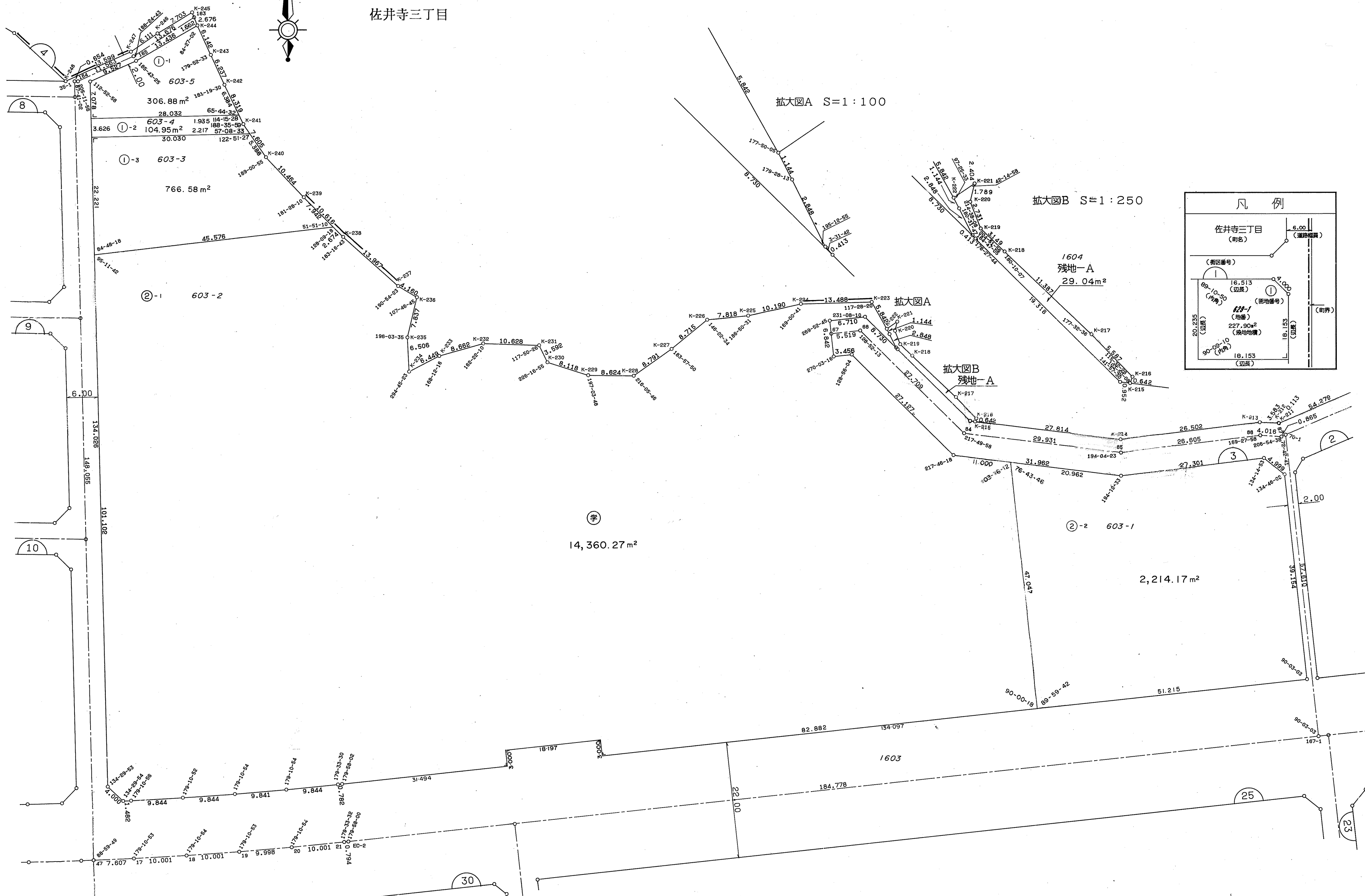
BL 2
拡大図



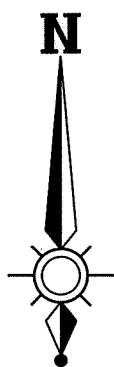
換地図

佐井寺三丁目

BL 3

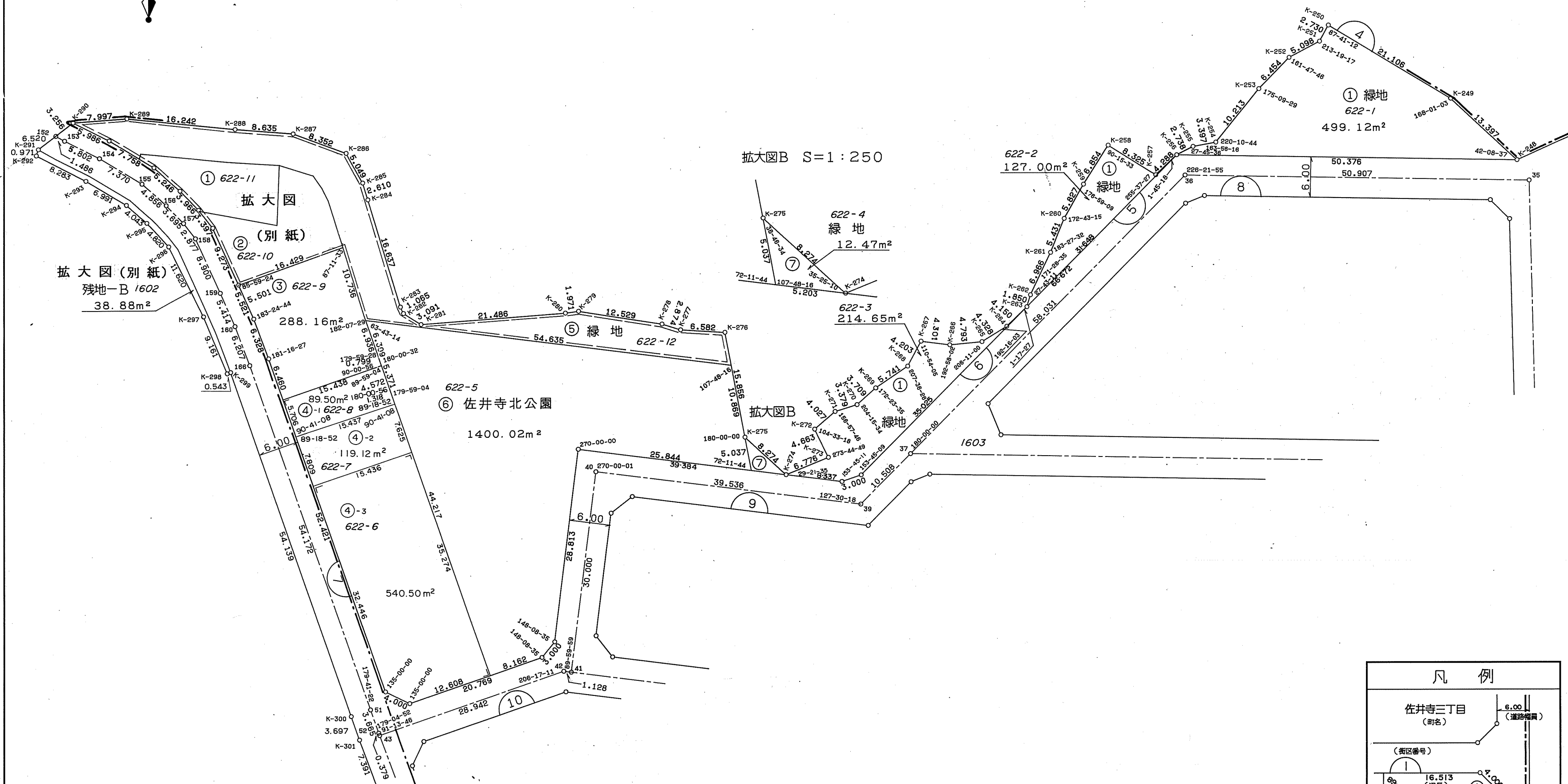


BL 4, 5, 6, 7

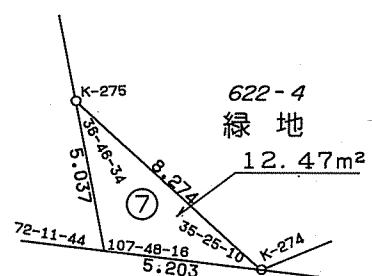


換地図

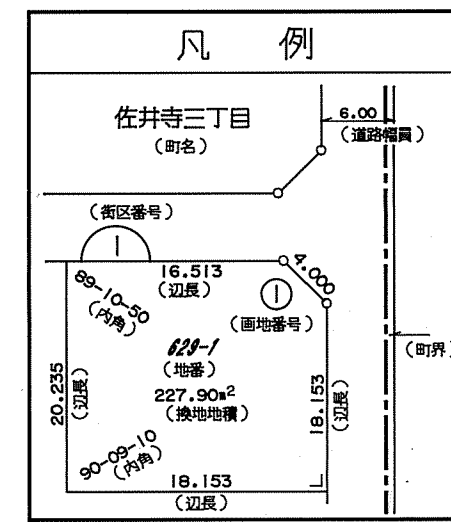
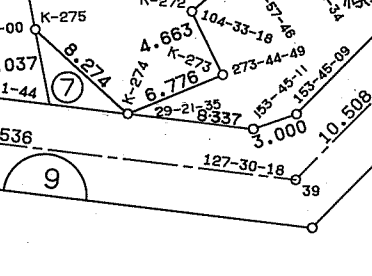
佐井寺三丁目
佐竹台4丁目

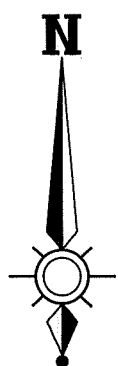


拡大図B S=1:250



拡大図B

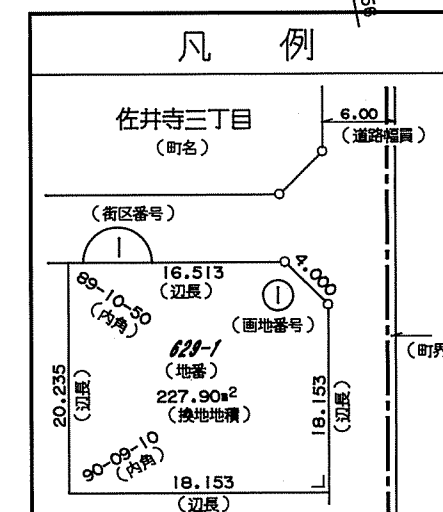
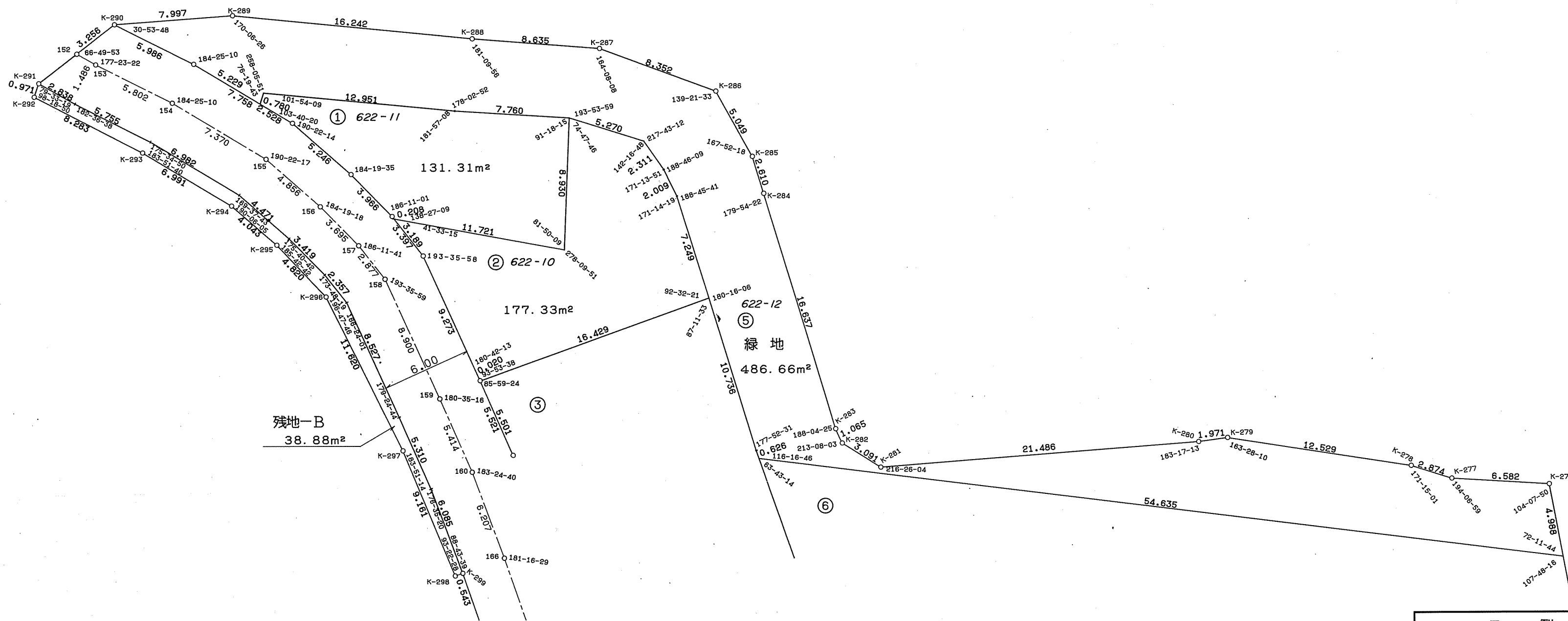




換地図

佐井寺三丁目

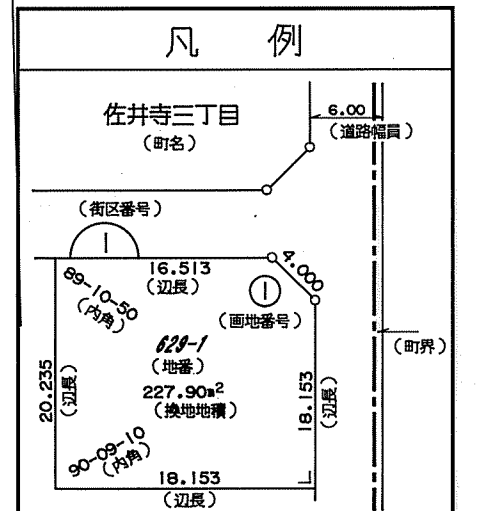
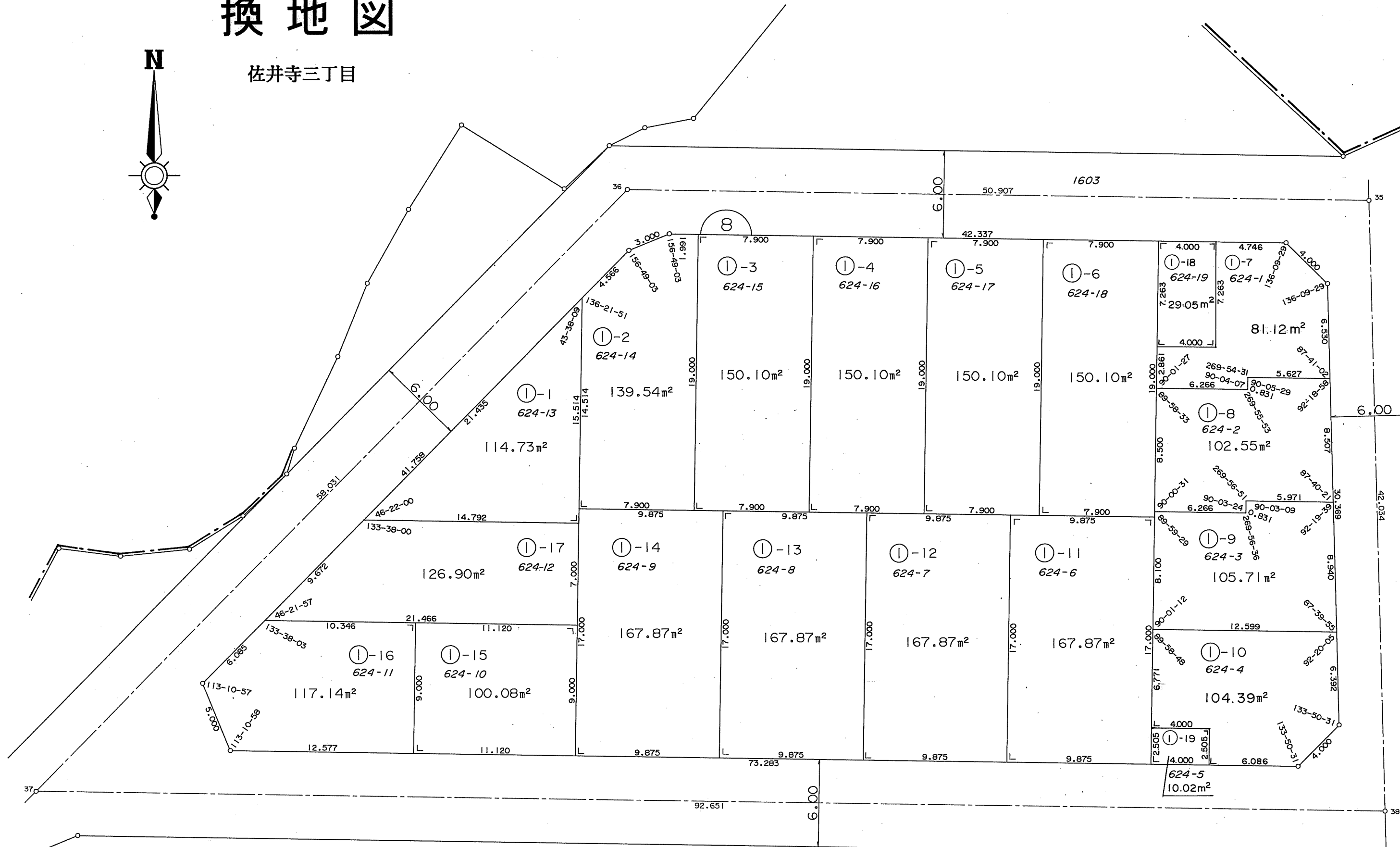
BL 7
拡大図



換地図

佐井寺三丁目

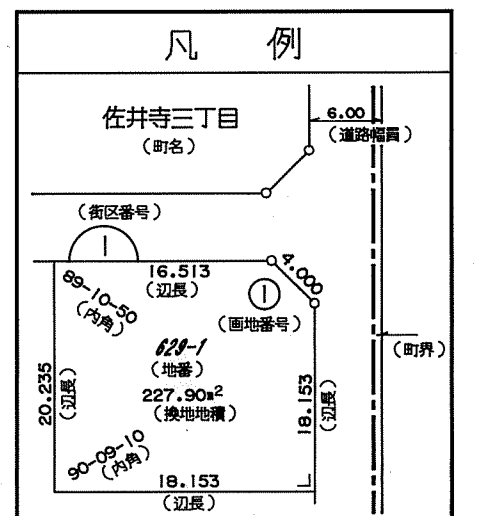
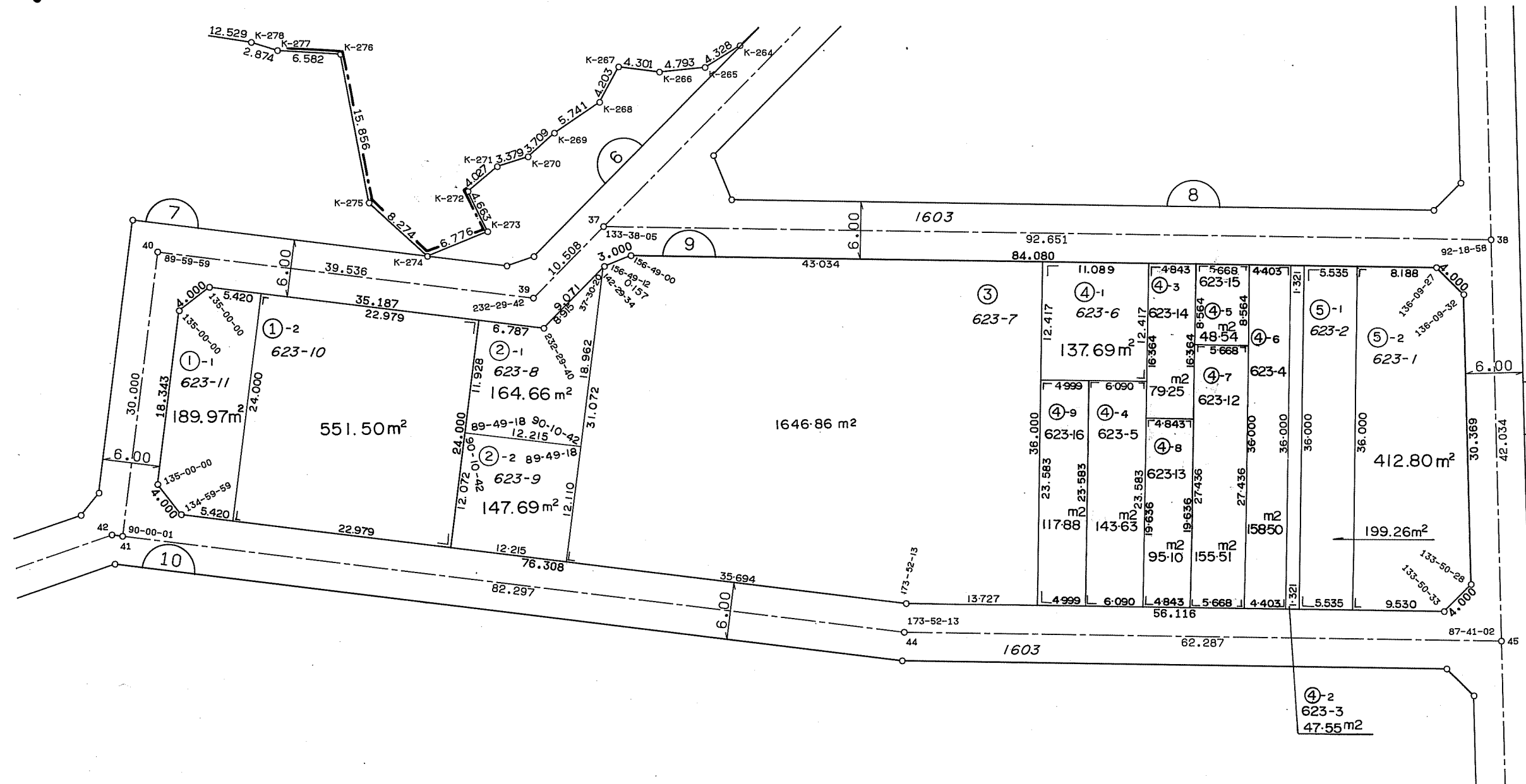

BL 8




換地図

佐井寺三丁目

BL 9

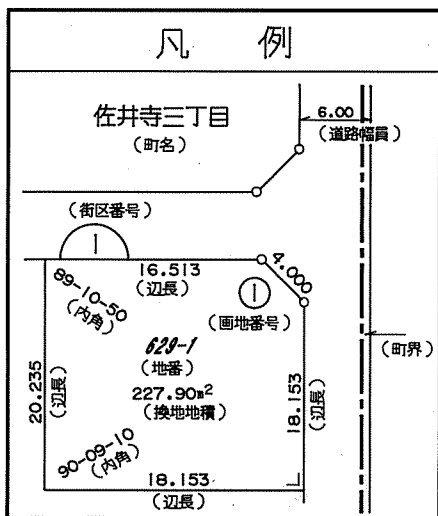
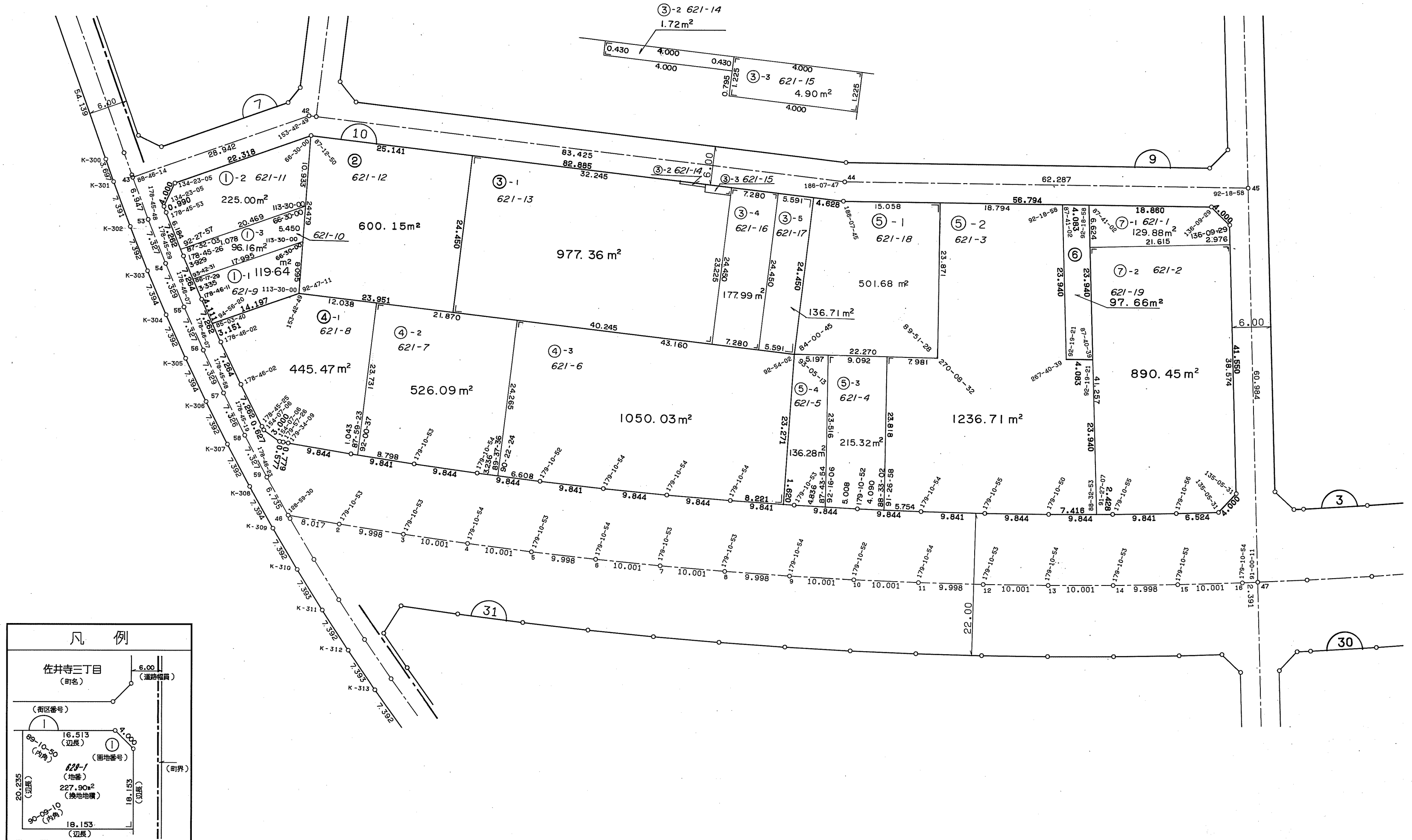




換地図

佐井寺三丁目

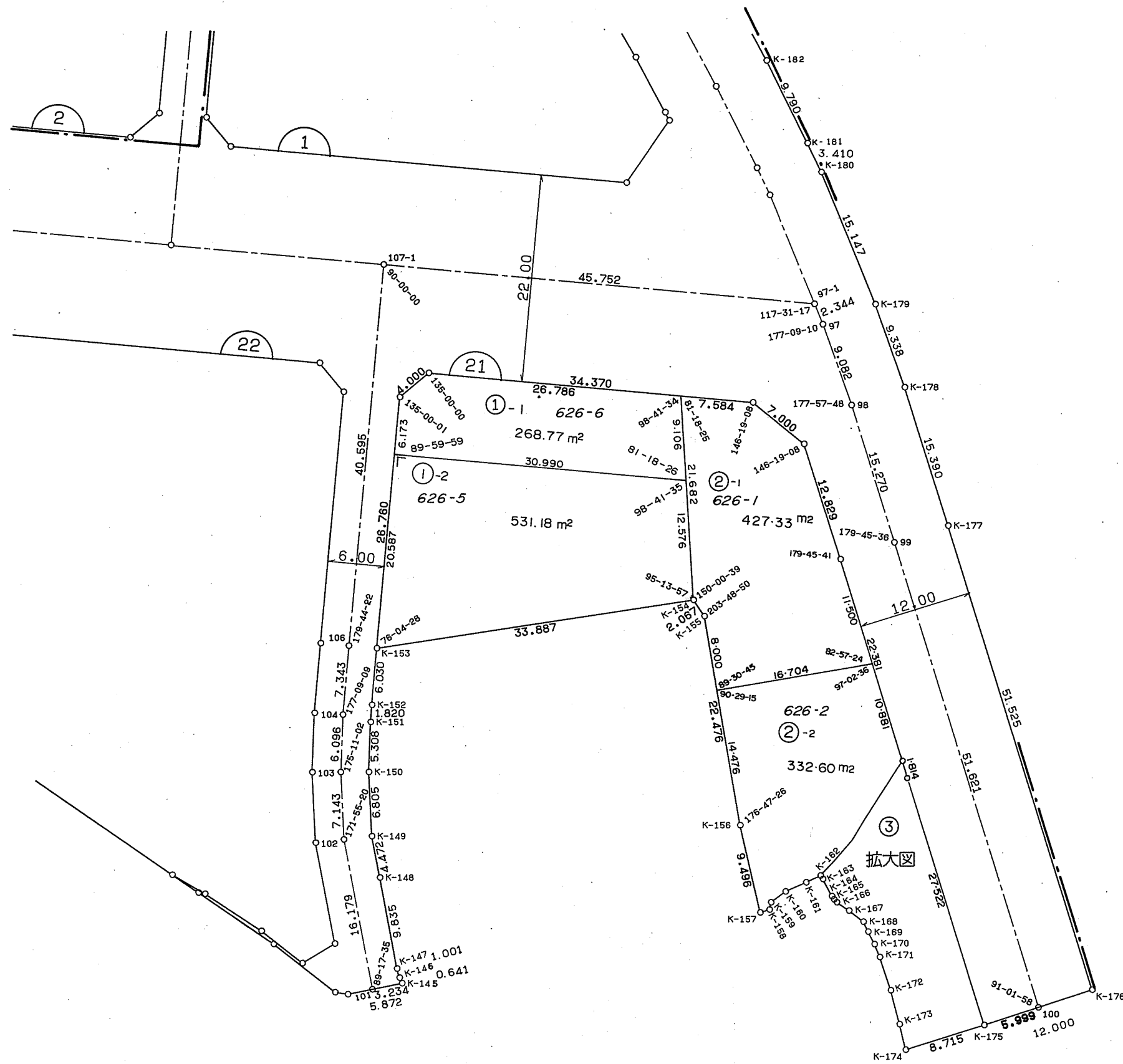

BL 10



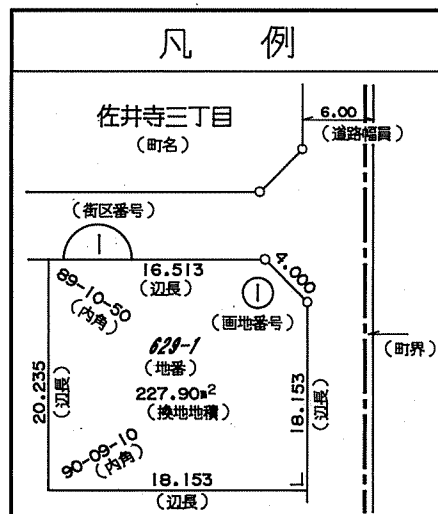
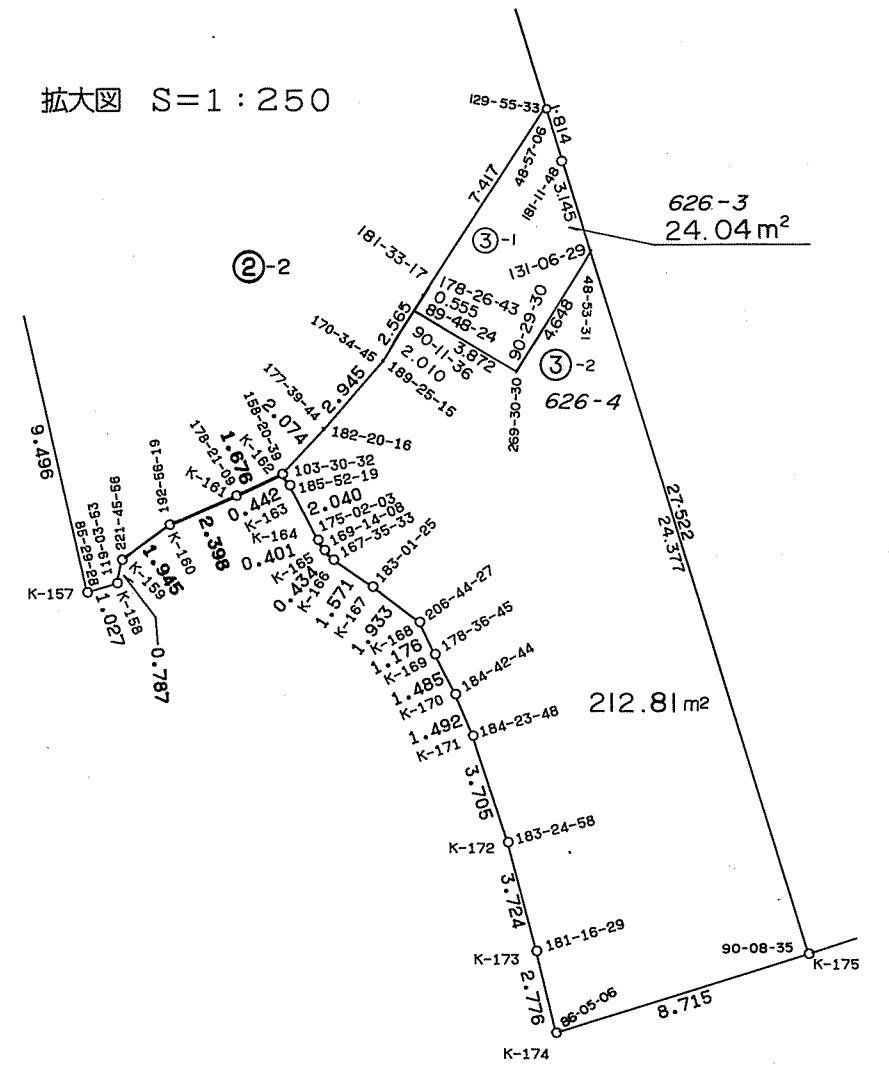
換地図

BL 21

佐井寺一丁目

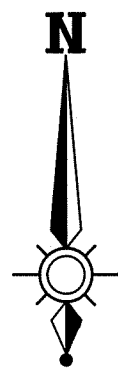


拡大図 S=1:250



換地図

佐井寺一丁目



BL 22

拡大図 E 1:100

拡大図 A S=1:250

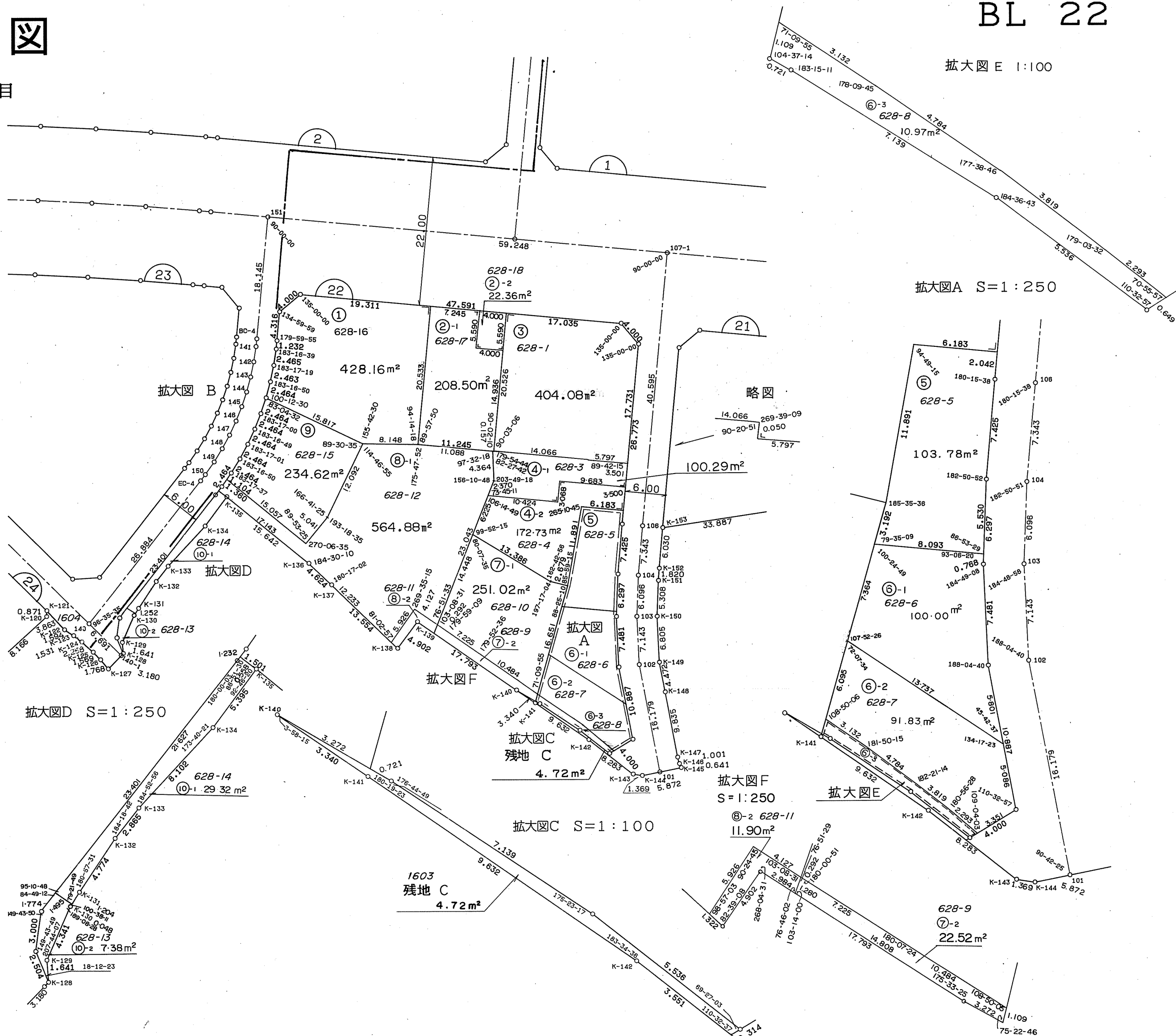
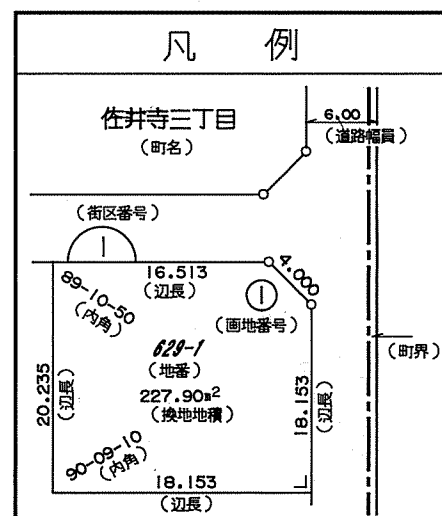
拡大図 B S=1:250

拡大図 D S=1:250

拡大図 C S=1:100

拡大図 F S=1:250

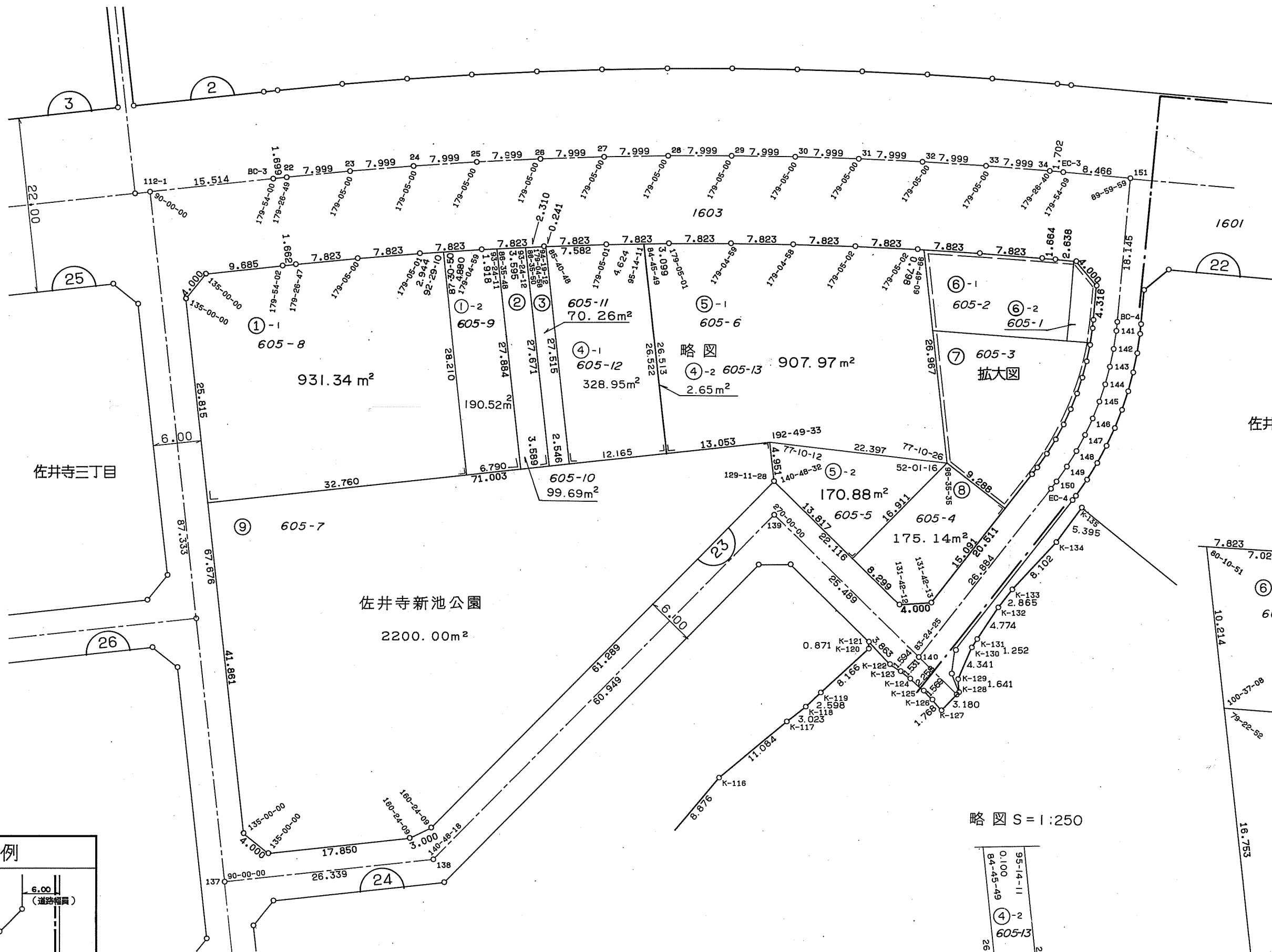
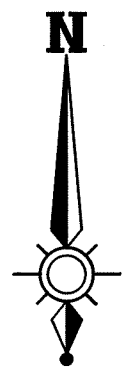
拡大図 E



換地図

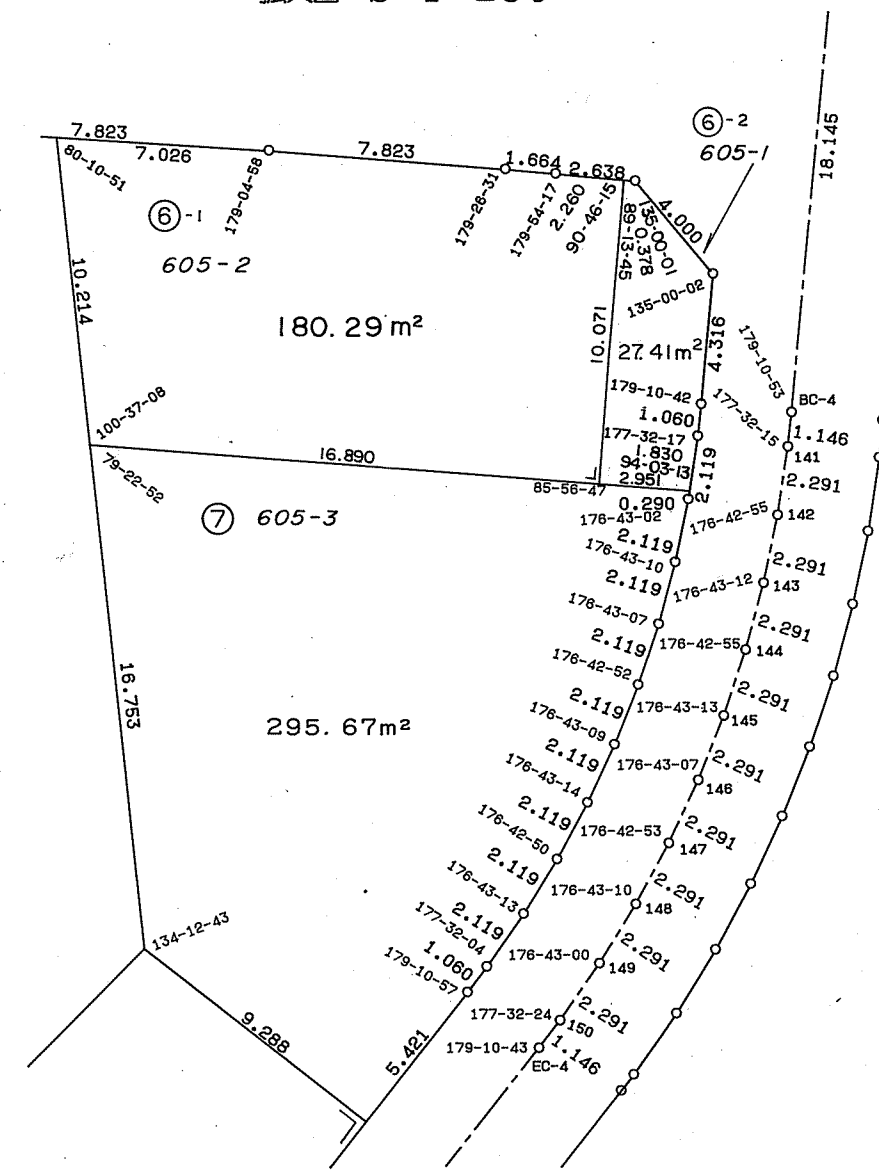
BL 23

佐井寺三丁目

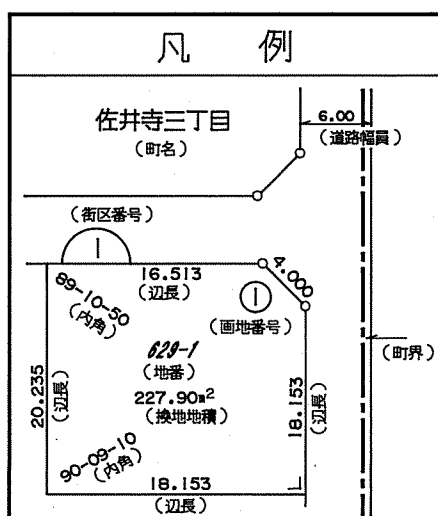
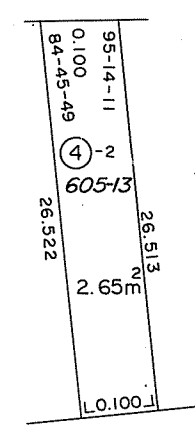


佐井寺一丁目

拡大図 S=1:250



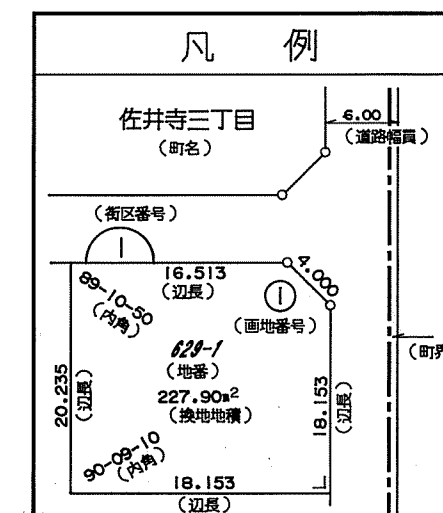
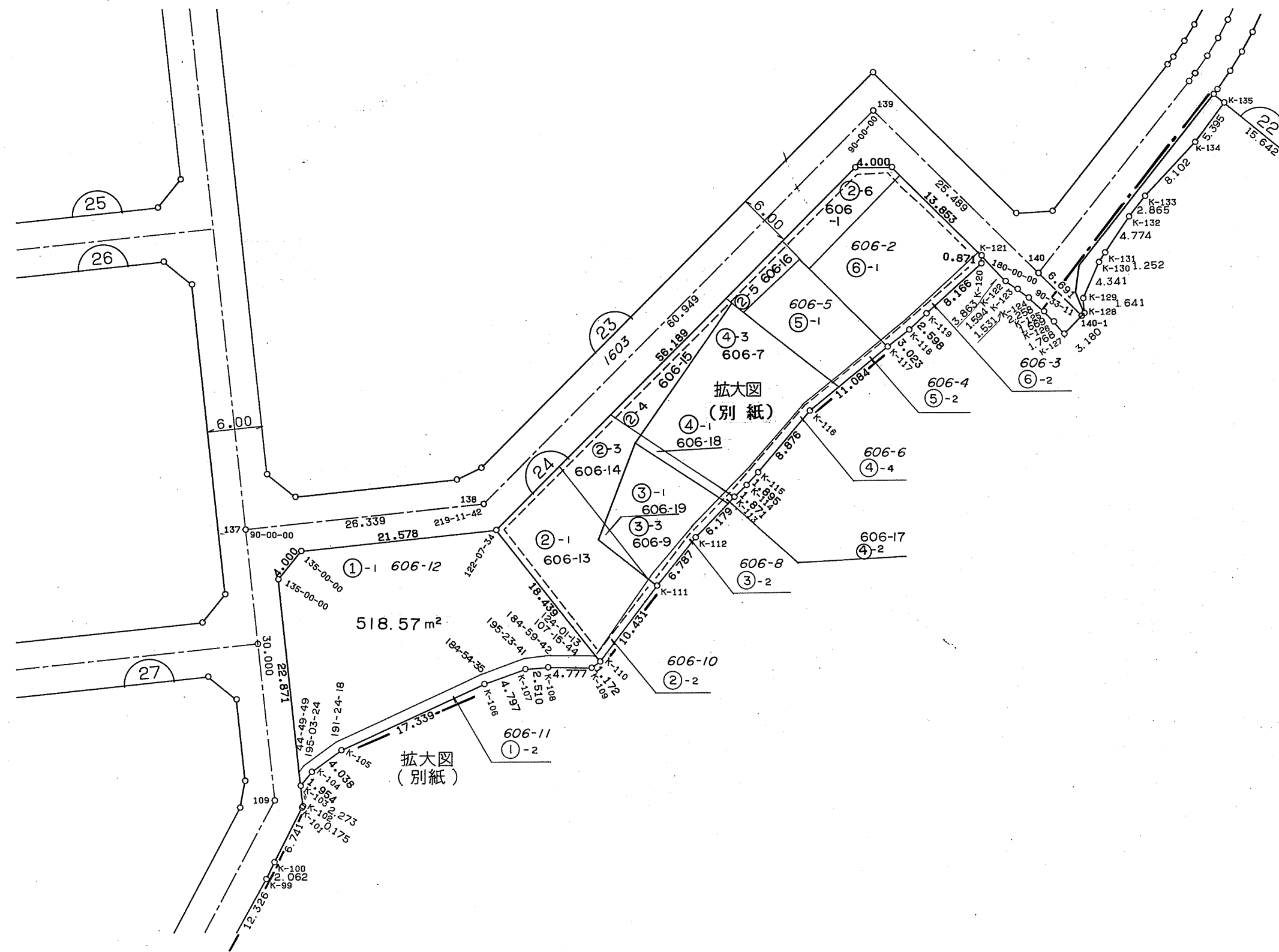

略図 S=1:250



換地図

佐井寺三丁目

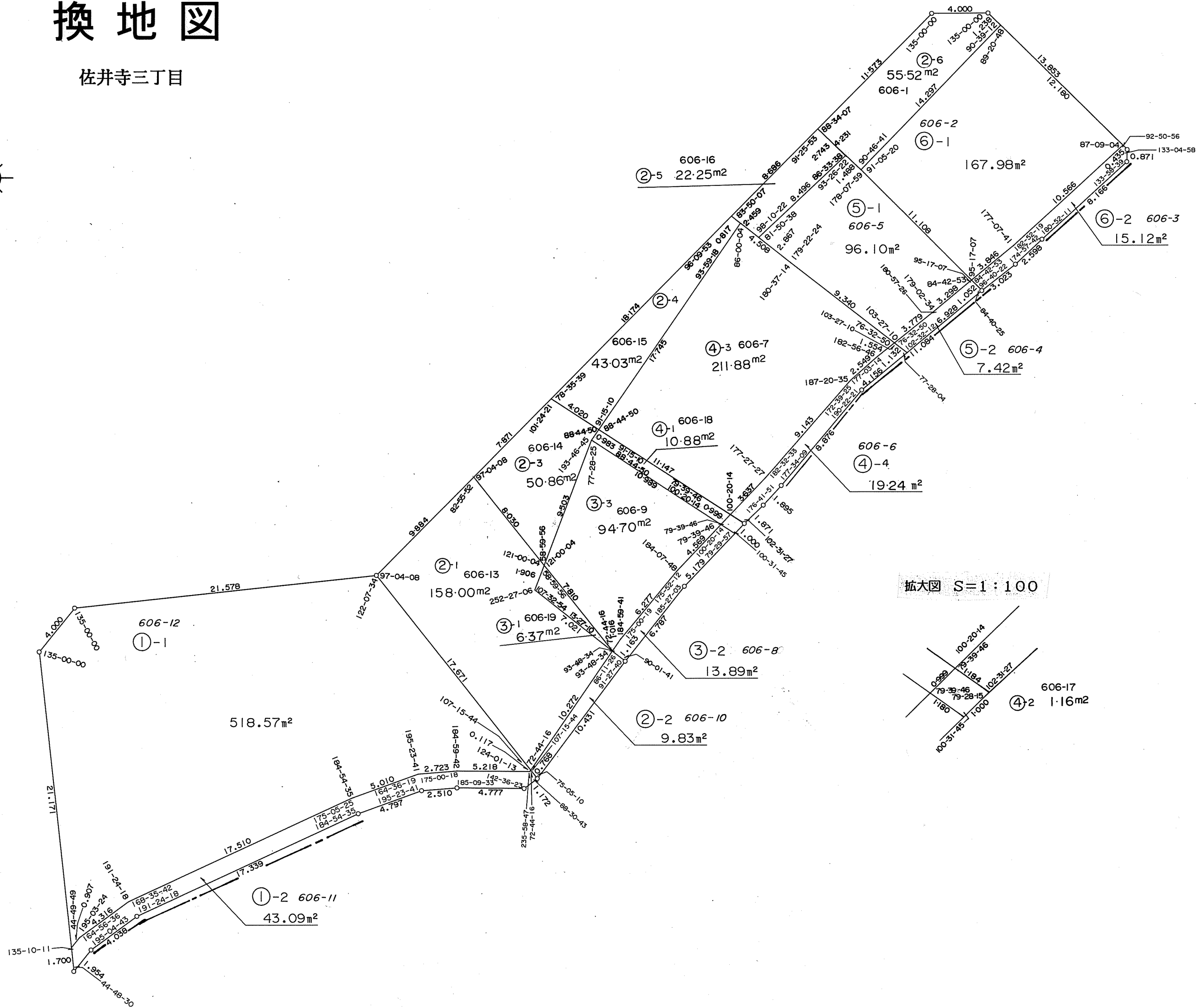

BL 24



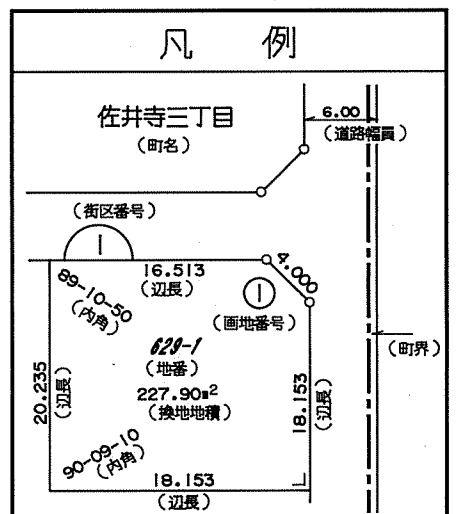
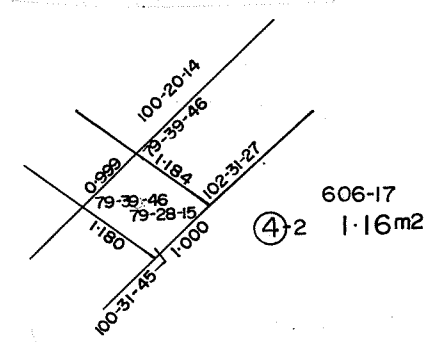
換地図

佐井寺三丁目

BL 24



拡大図 S=1:100

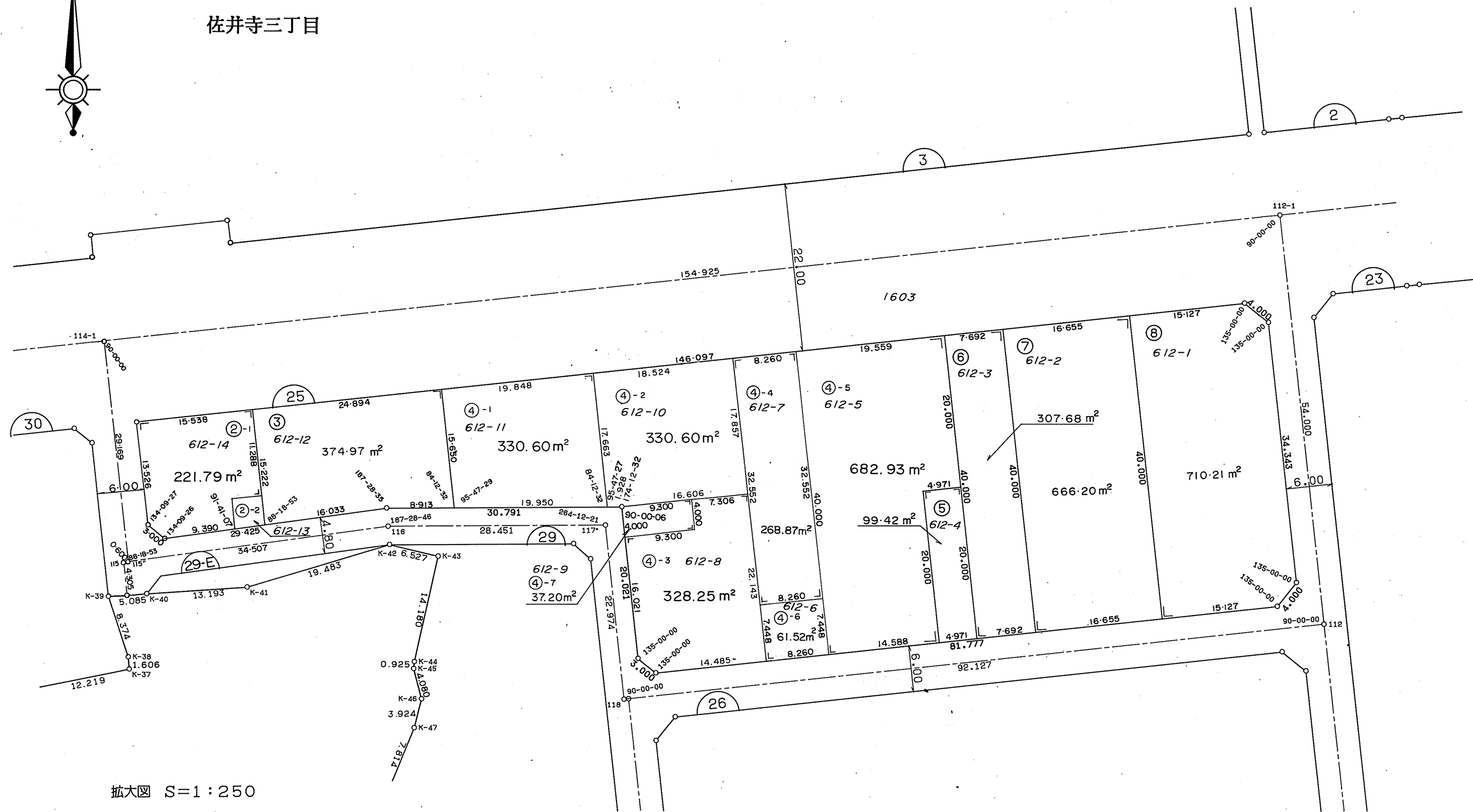




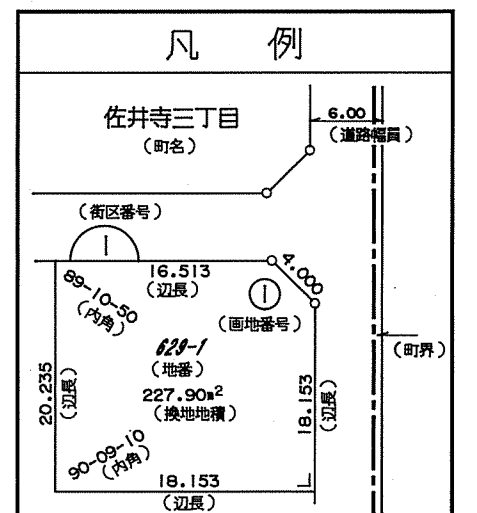
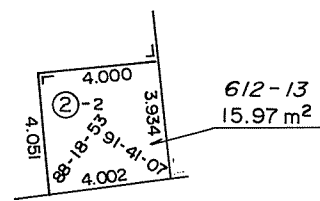
換地図

佐井寺三丁目

BL 25




拡大図 S=1:250



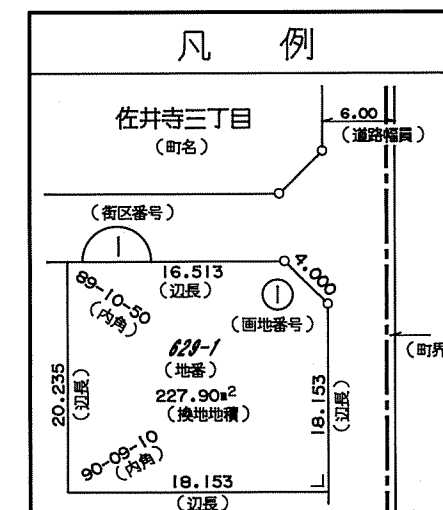
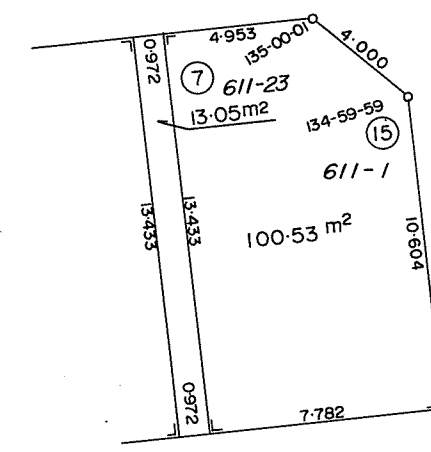
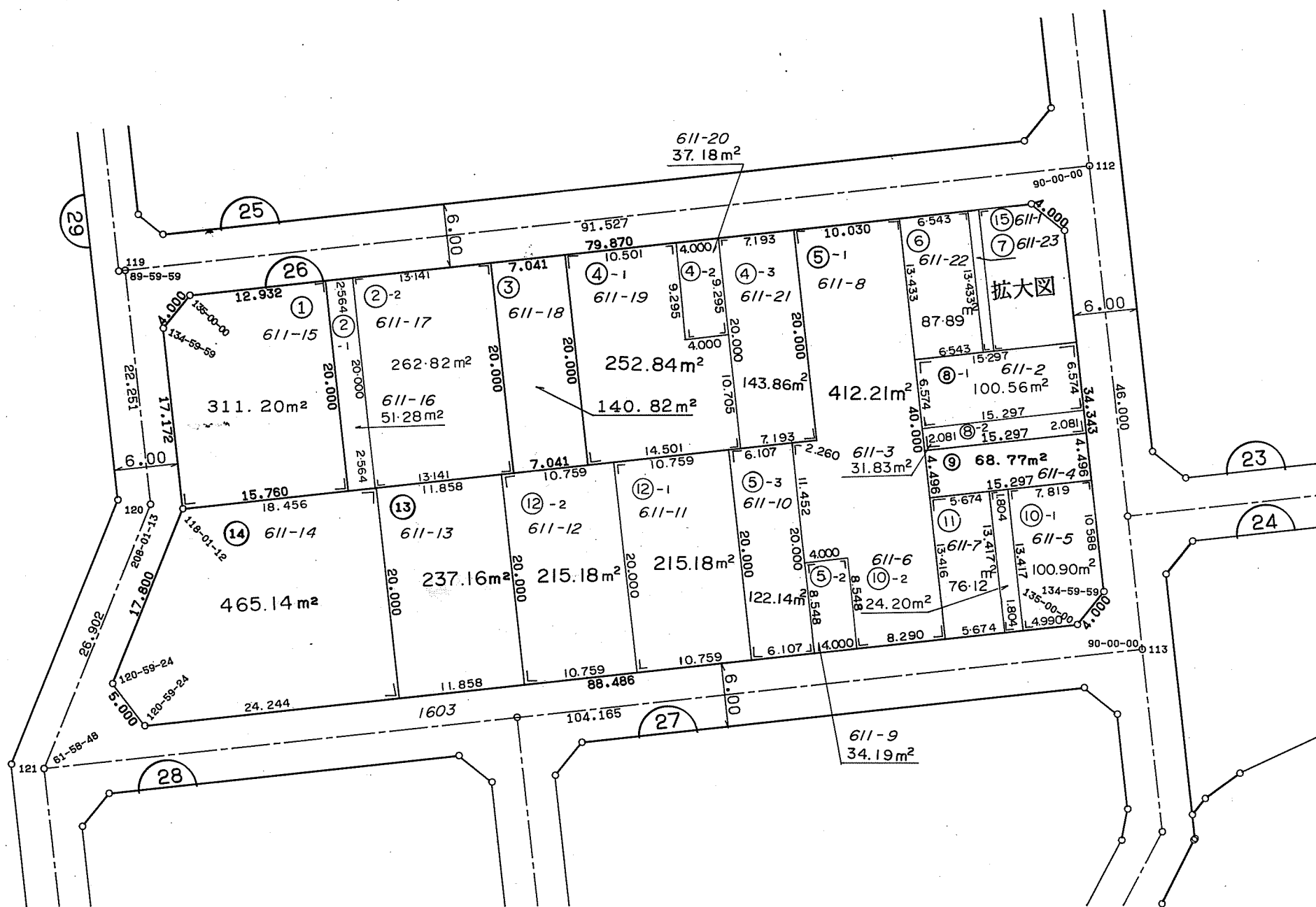
換地図

BL 26

佐井寺三丁目

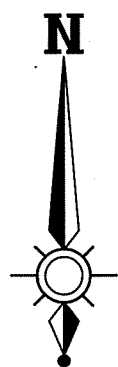


拡大図 S=1:250

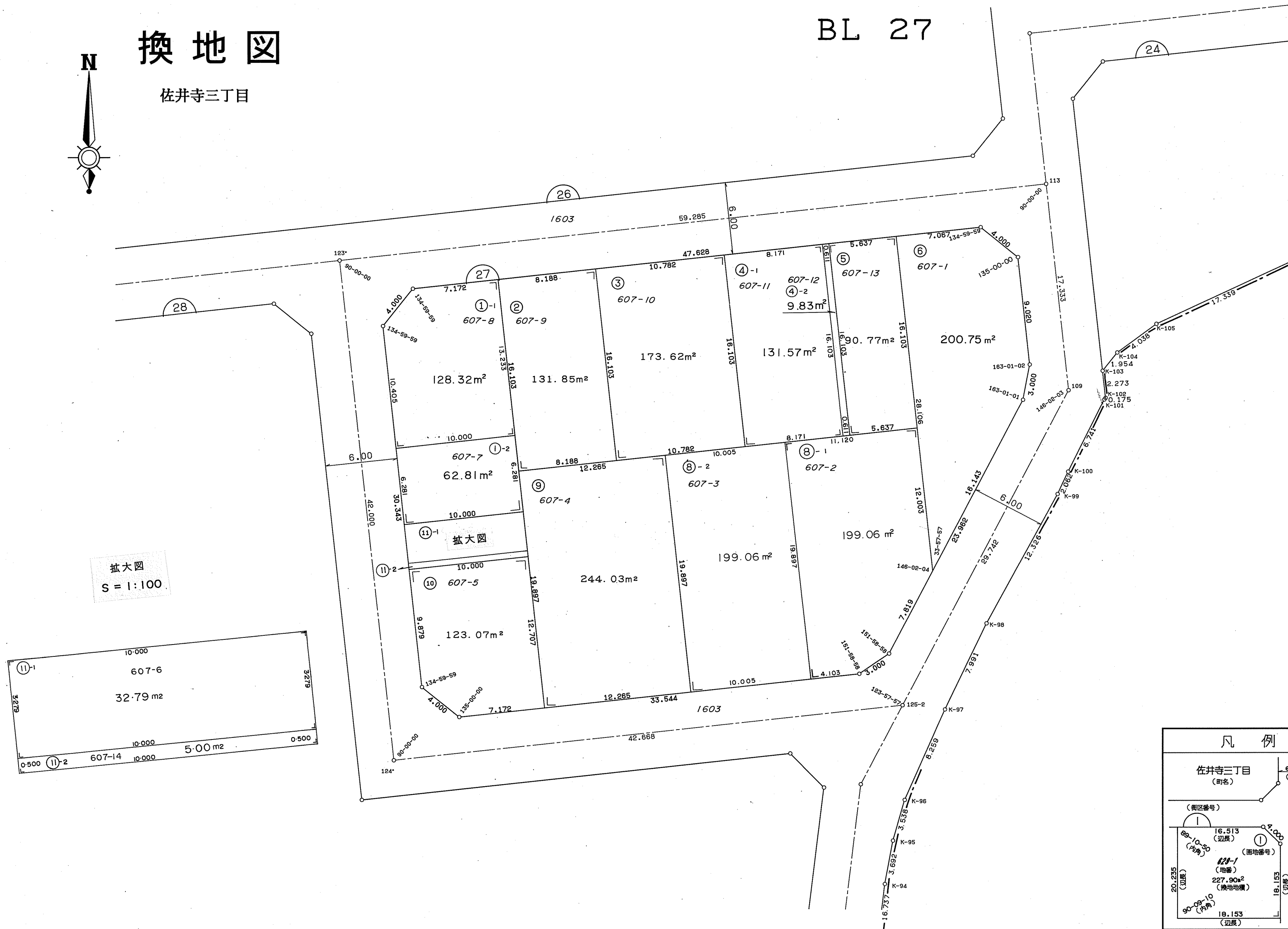


換地図

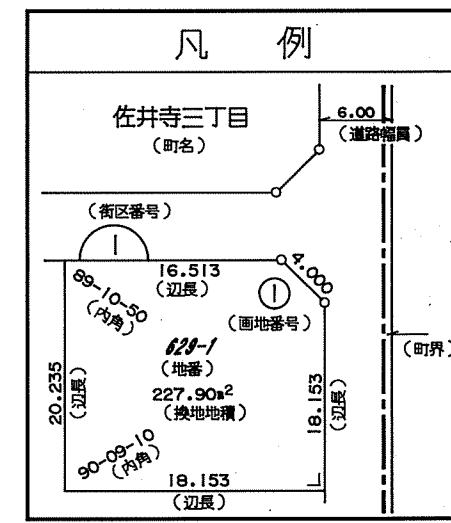
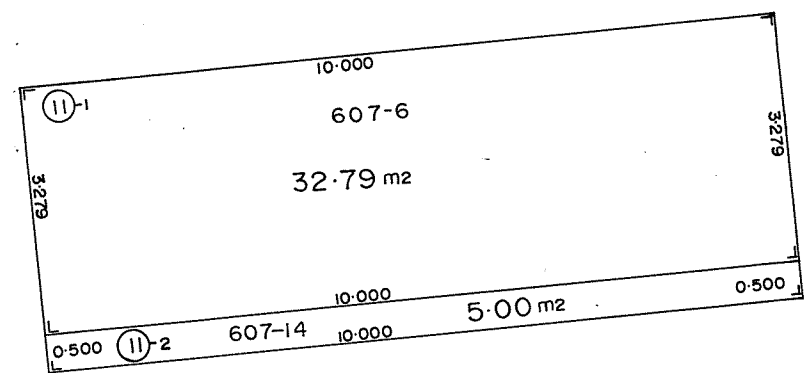
佐井寺三丁目




BL 27

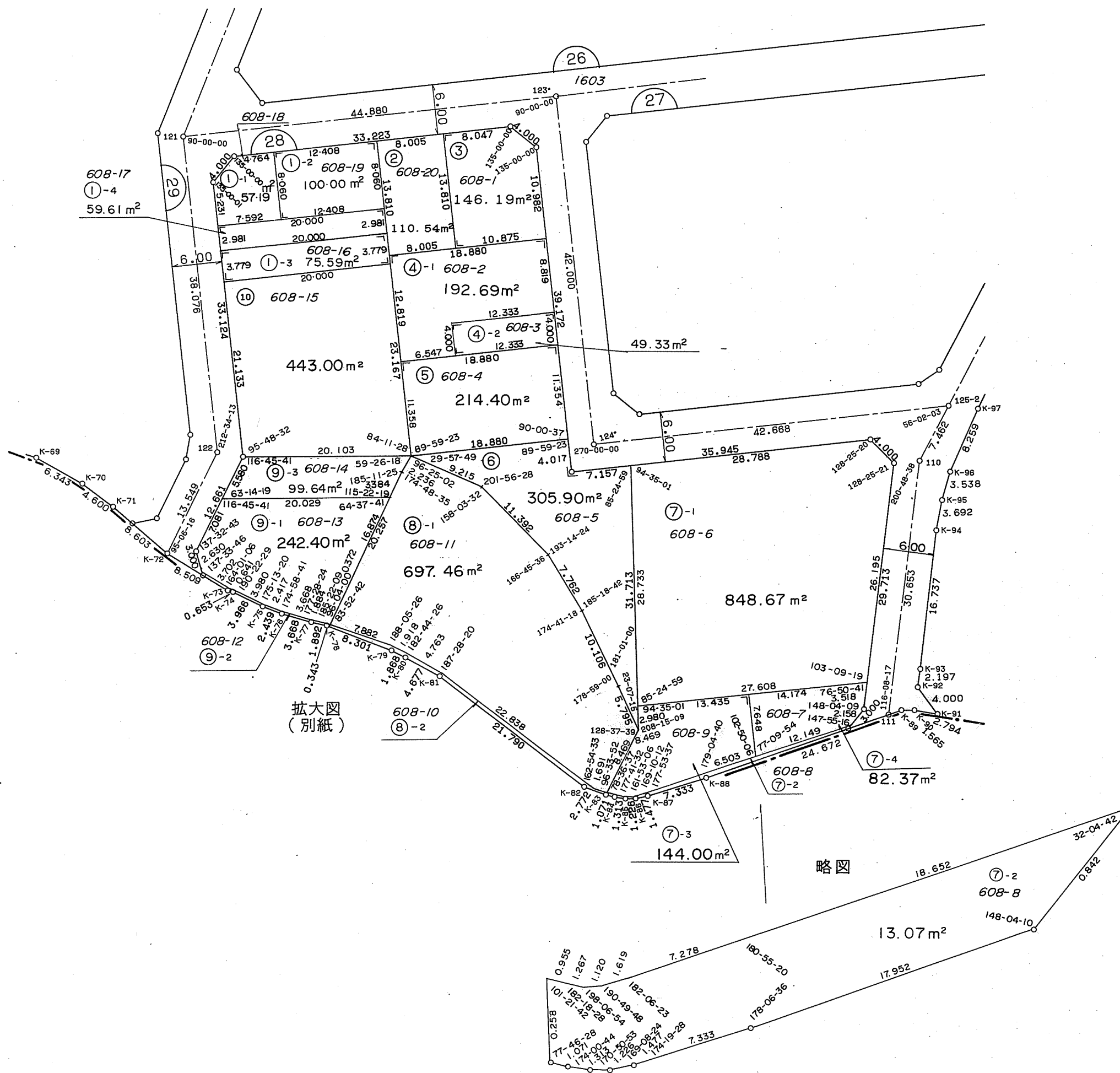


拡大図
S = 1:100



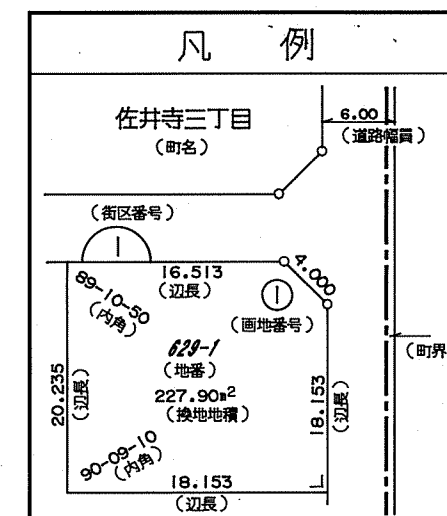


BL 28



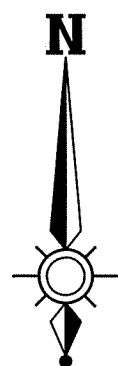
拡大図
(別紙)

略図

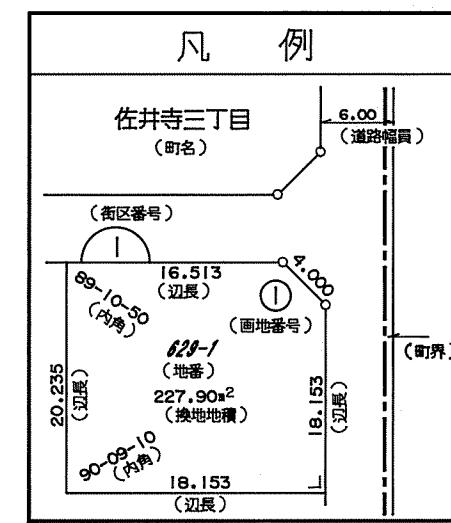
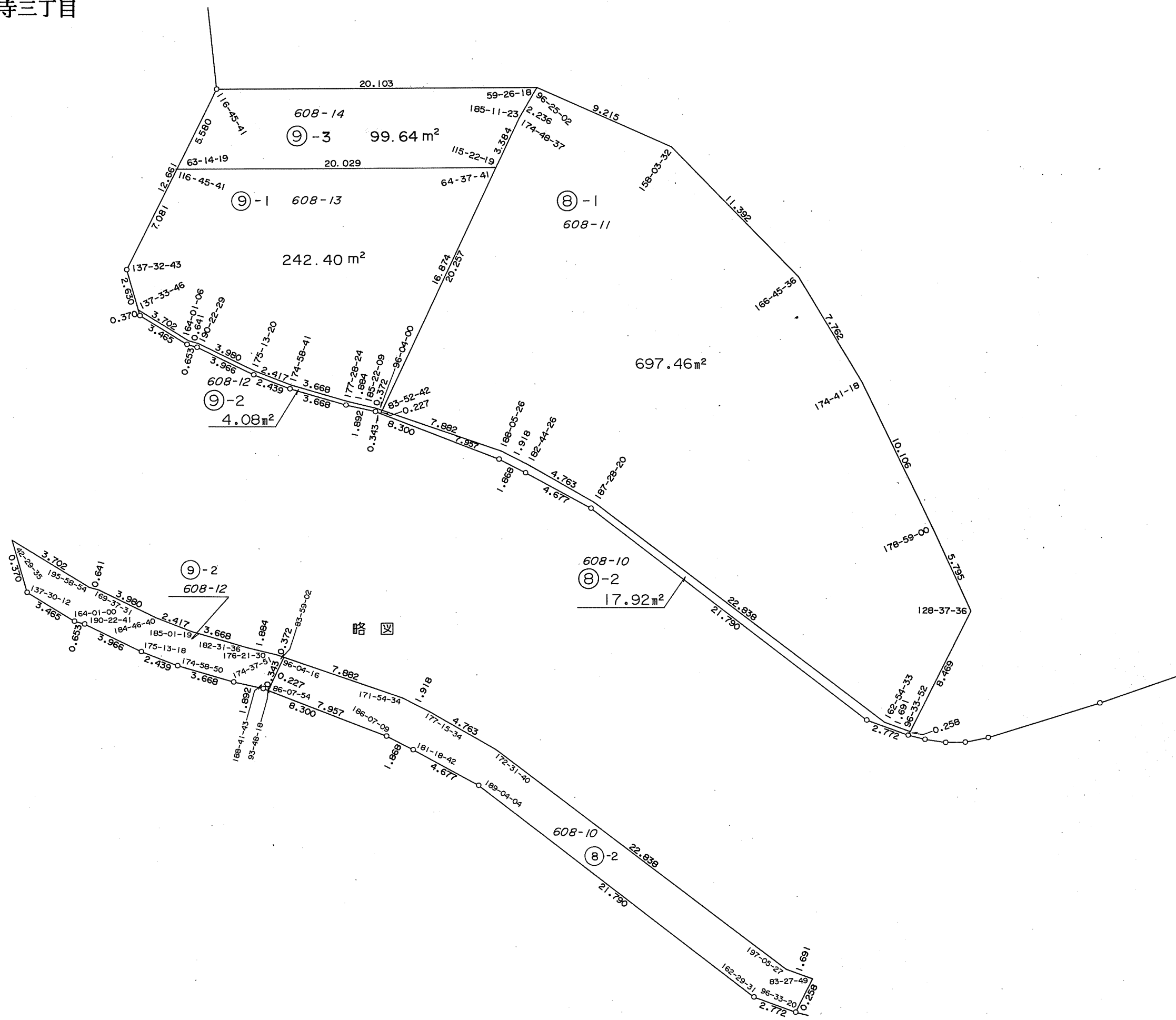


換地図

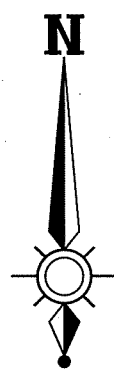
BL 28



佐井寺三丁目

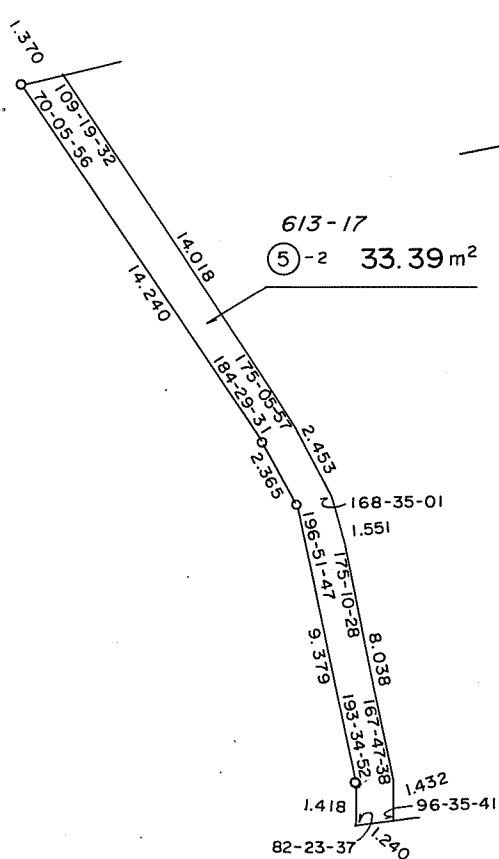


換地図

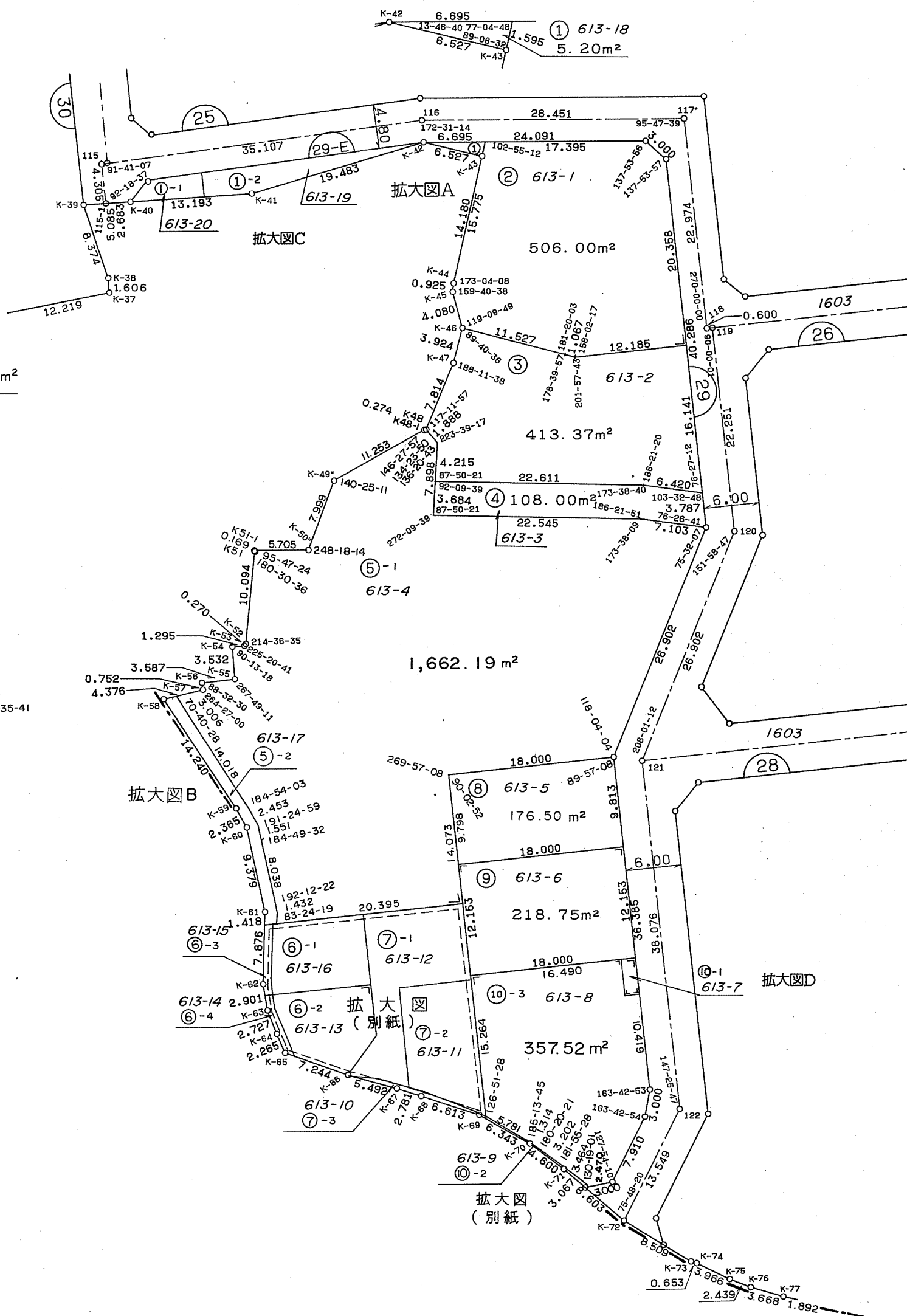


佐井寺三丁目

(29BL) 拡大図B S=1:250

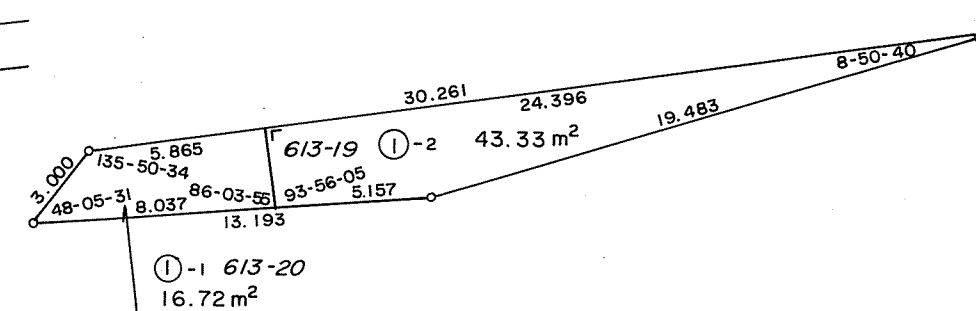


(29BL) 拡大図A S=1:250

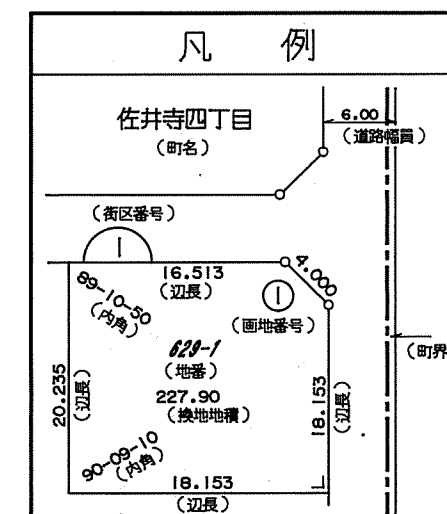
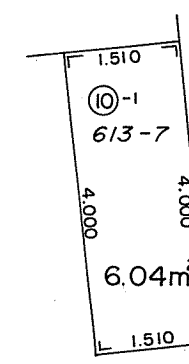


BL 29

(29-E) 拡大図C S=1:250




(29BL) 拡大図D S=1:100



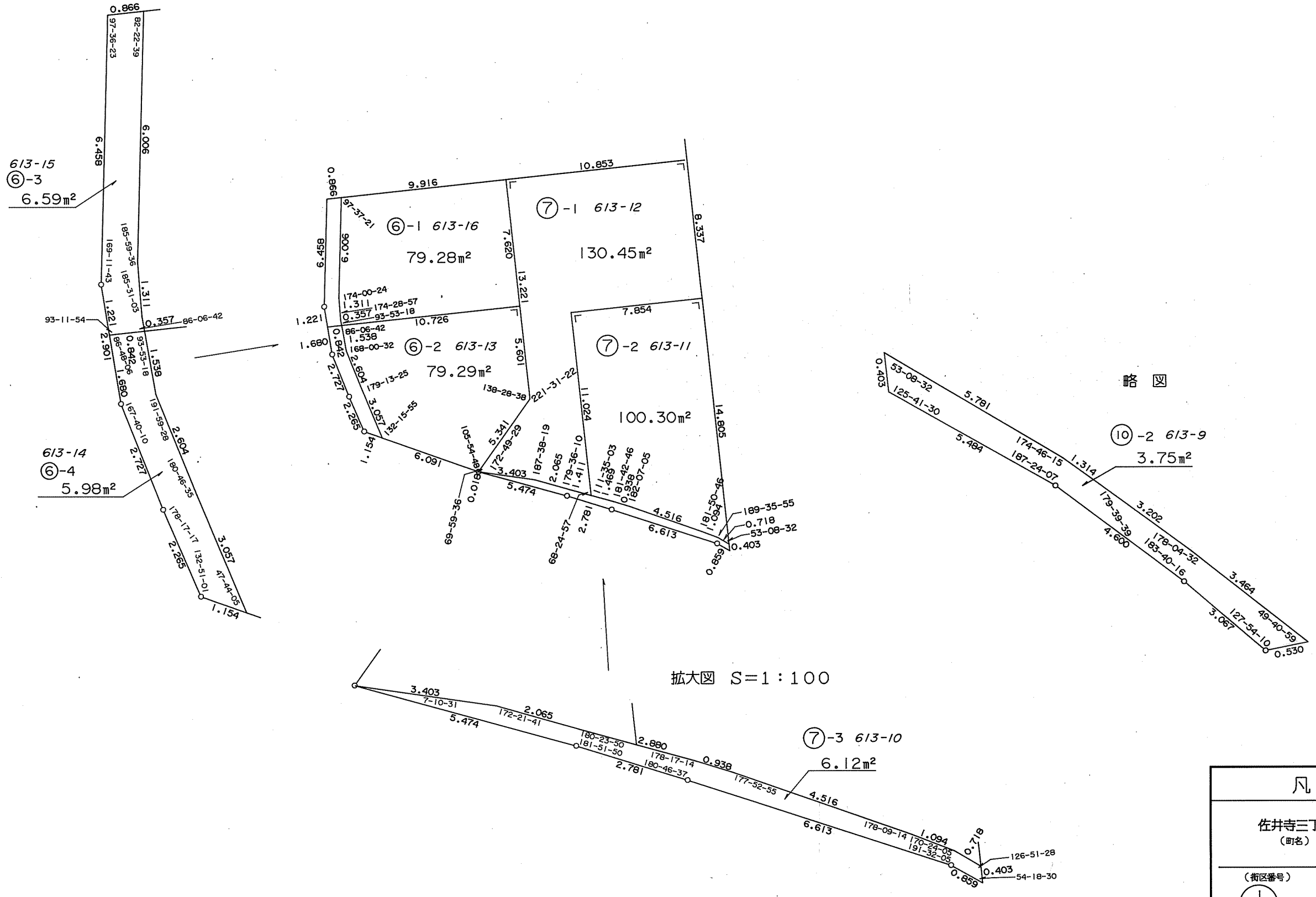
換地図

BL 29

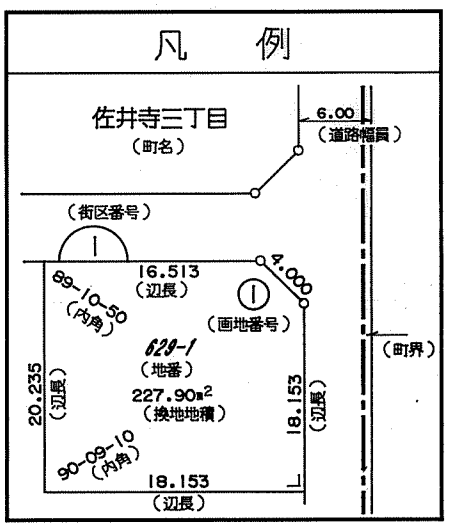


佐井寺三丁目


拡大図 S=1:100



略図

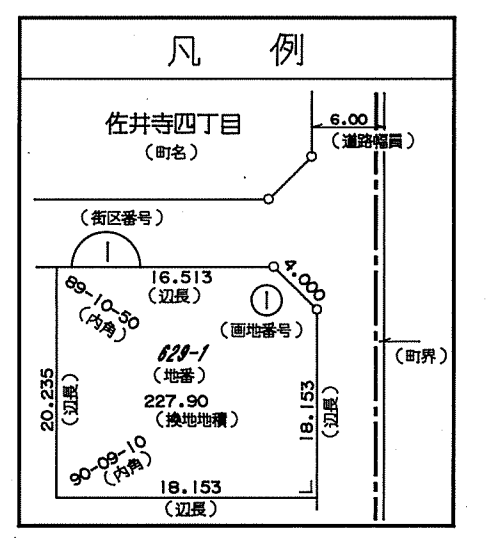
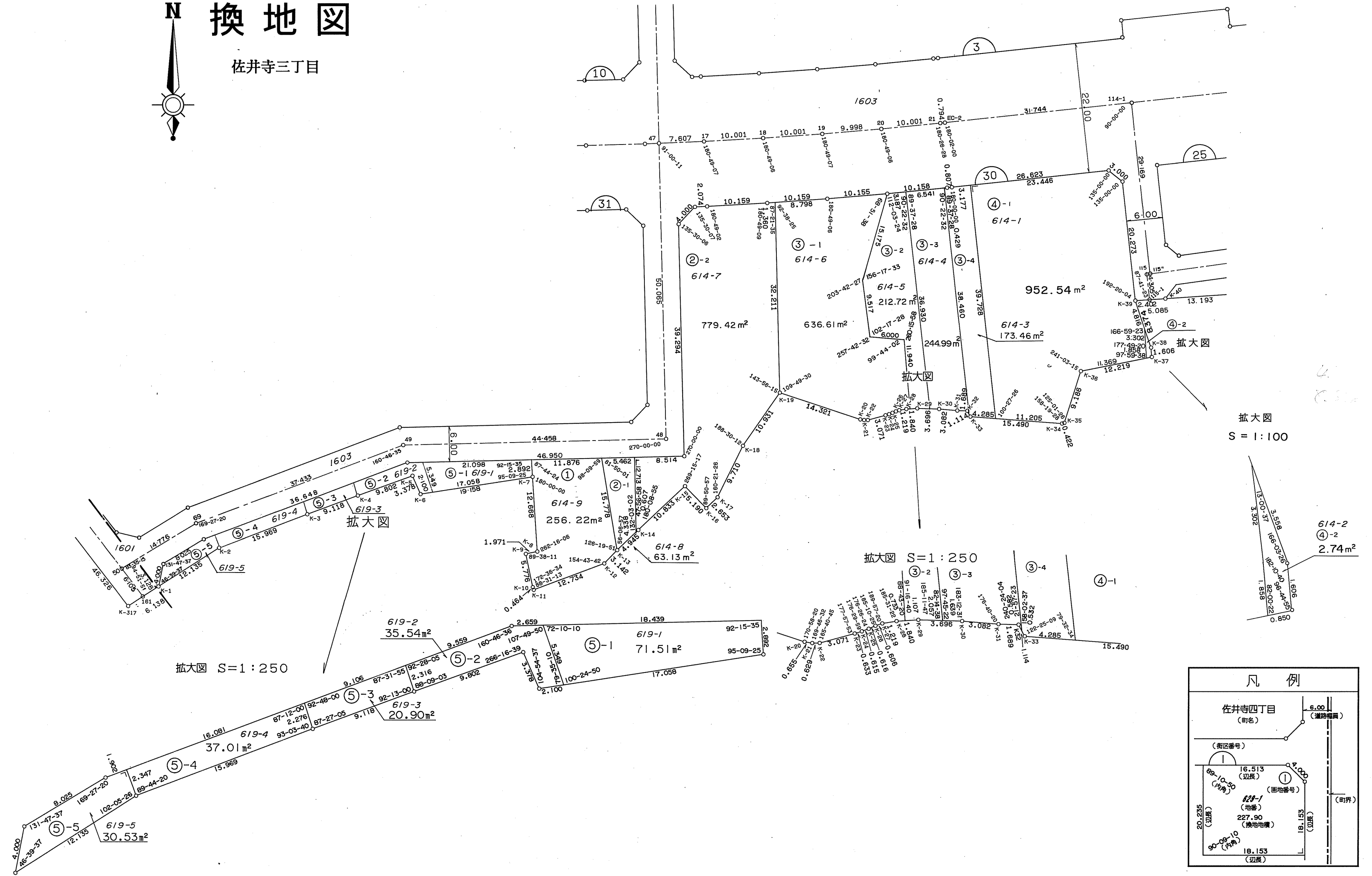


BL 30



換地図

佐井寺三丁目



換地図

BL 31

佐井寺三丁目

